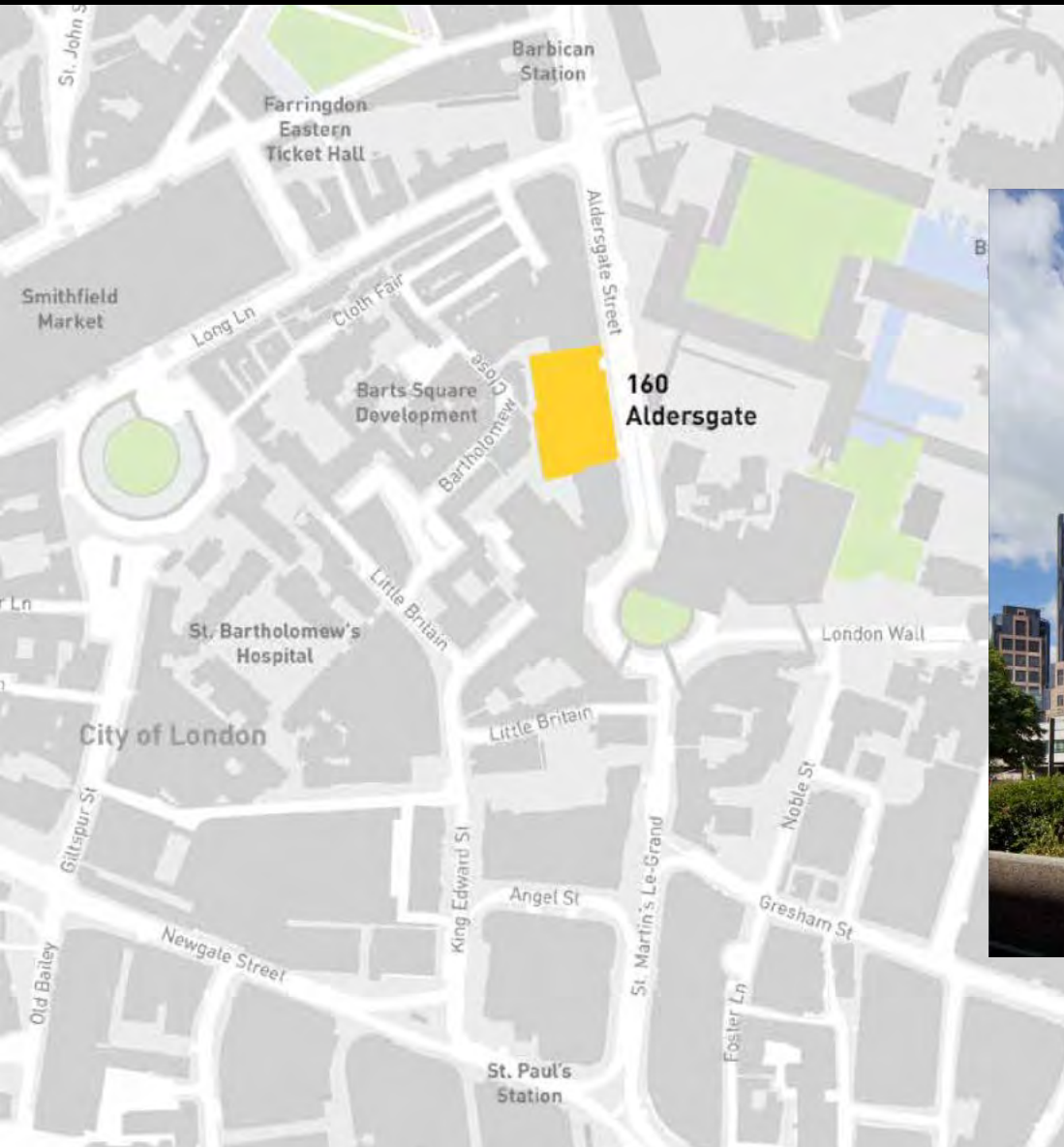


Planning & Transportation Committee

1st December 2014



160 Aldersgate Street



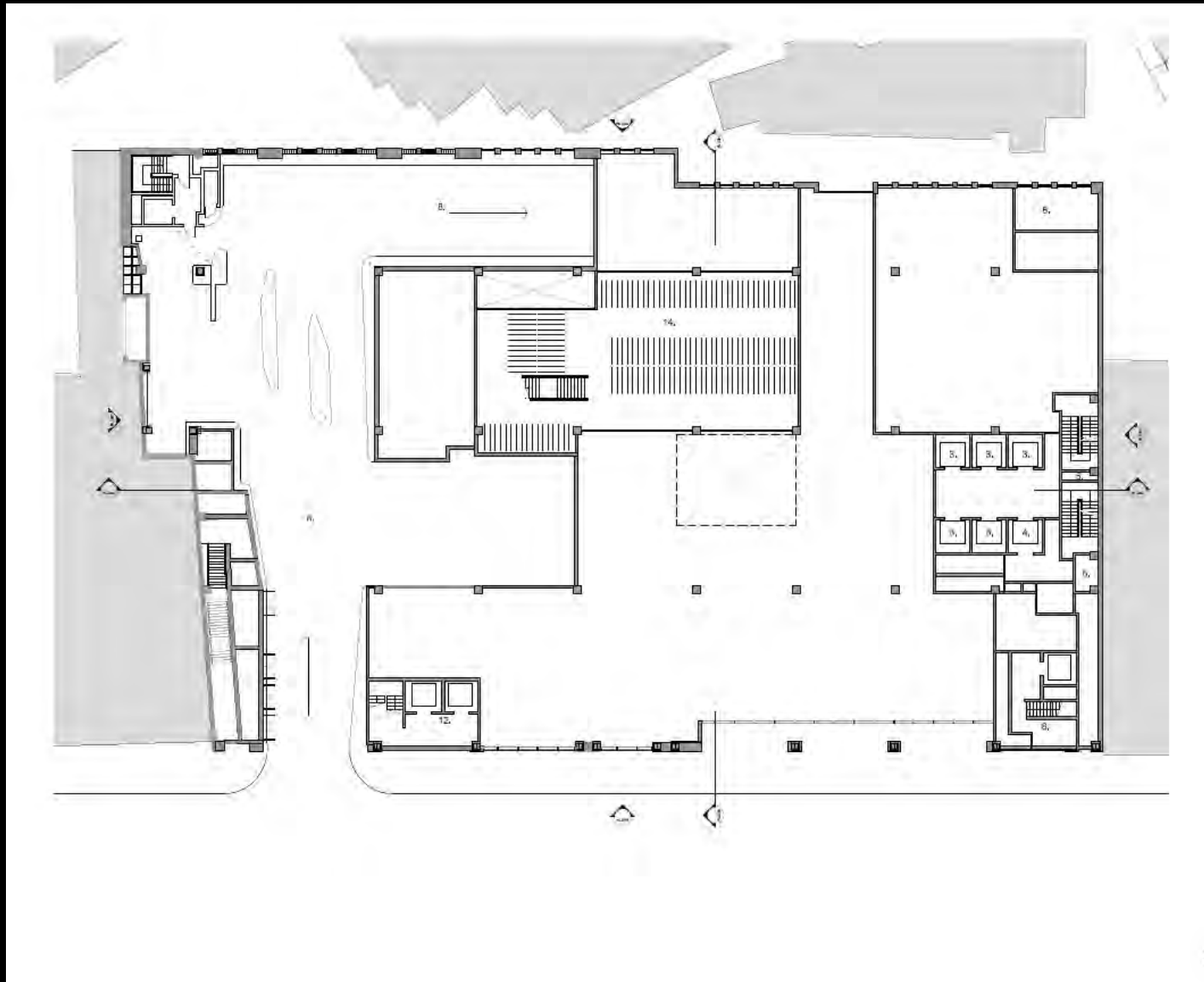
Site location plan

160 Aldersgate Street



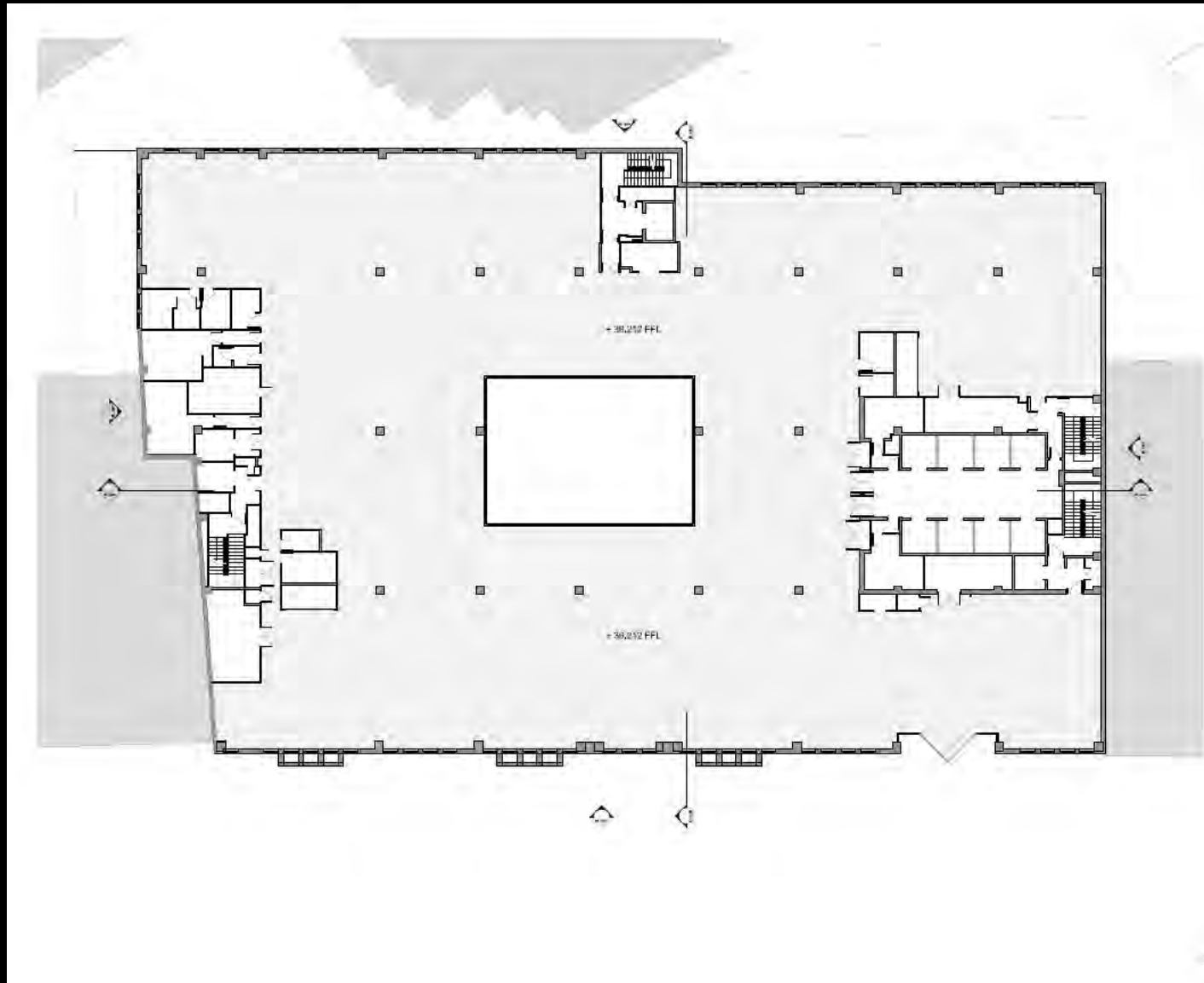
Existing ground floor plan

160 Aldersgate Street



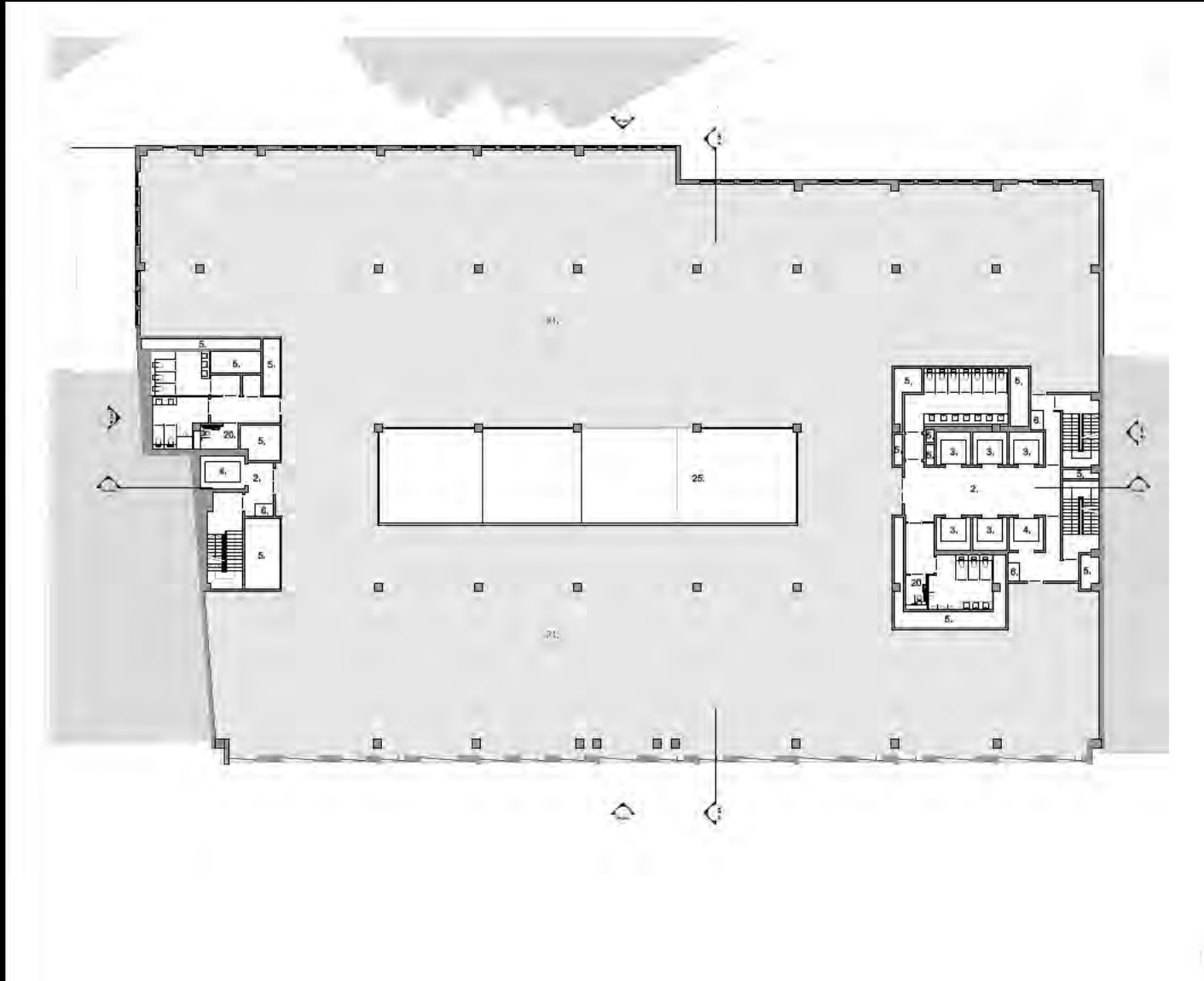
Proposed level 1

160 Aldersgate Street



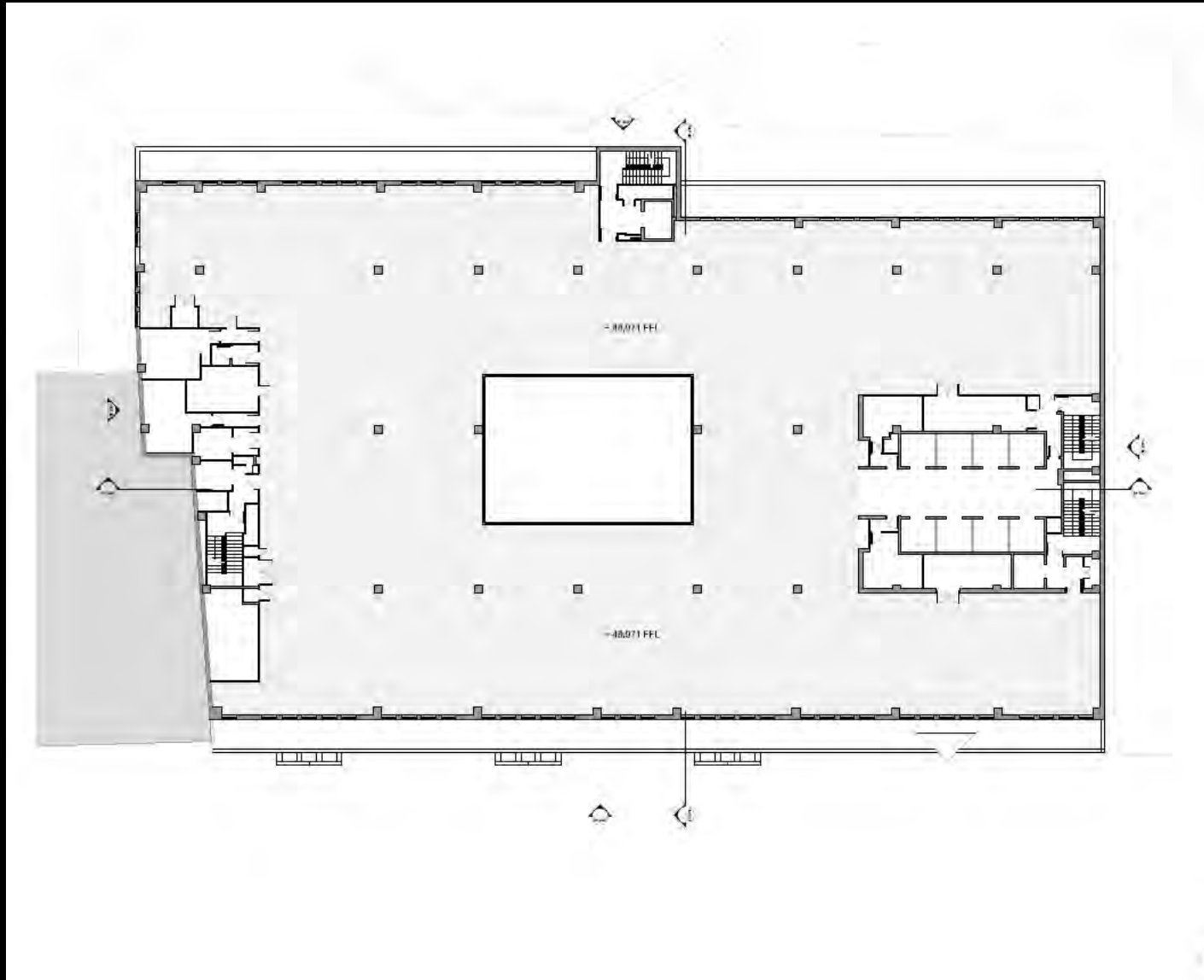
Typical existing floor plan

160 Aldersgate Street



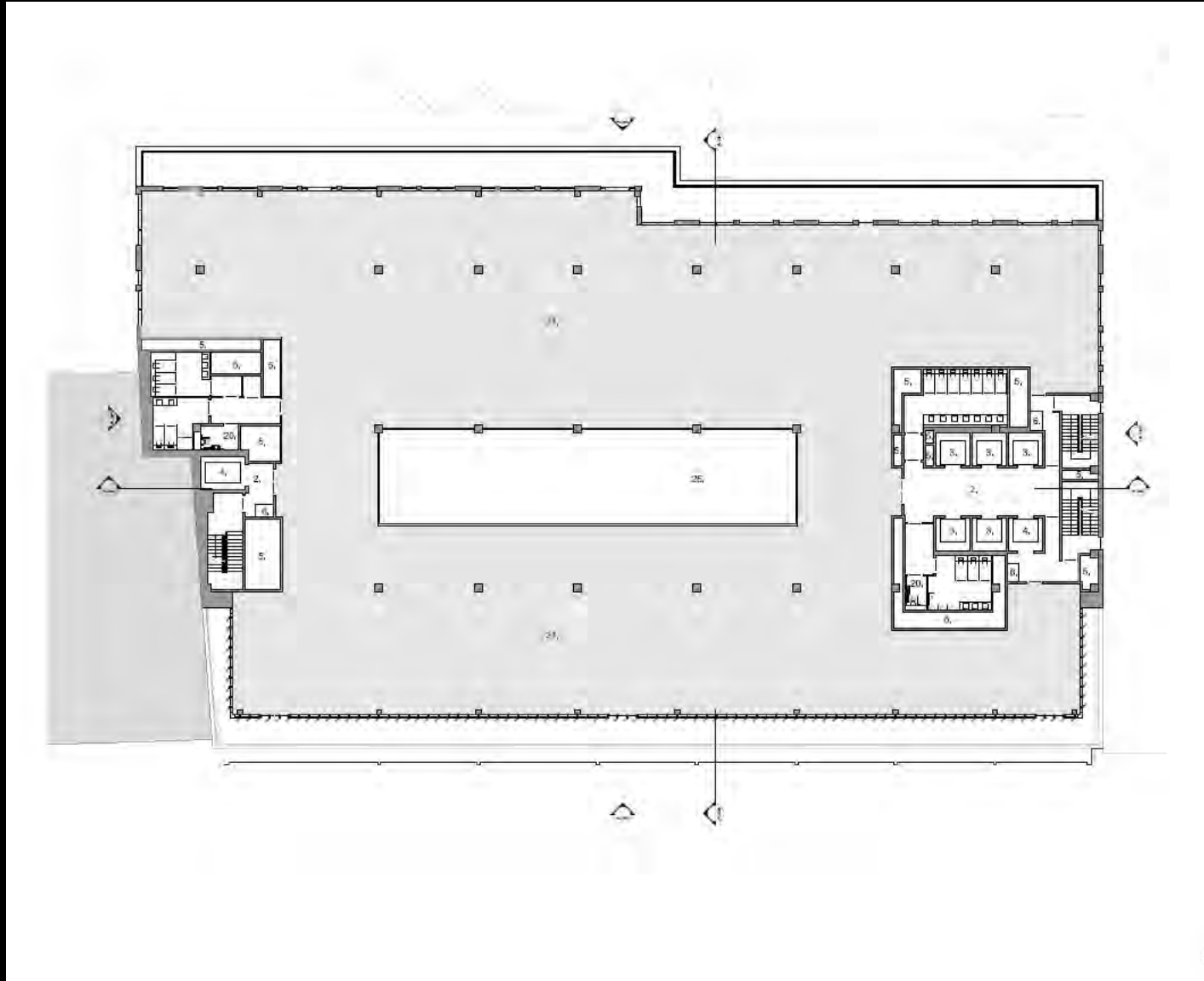
Typical proposed floor plan

160 Aldersgate Street



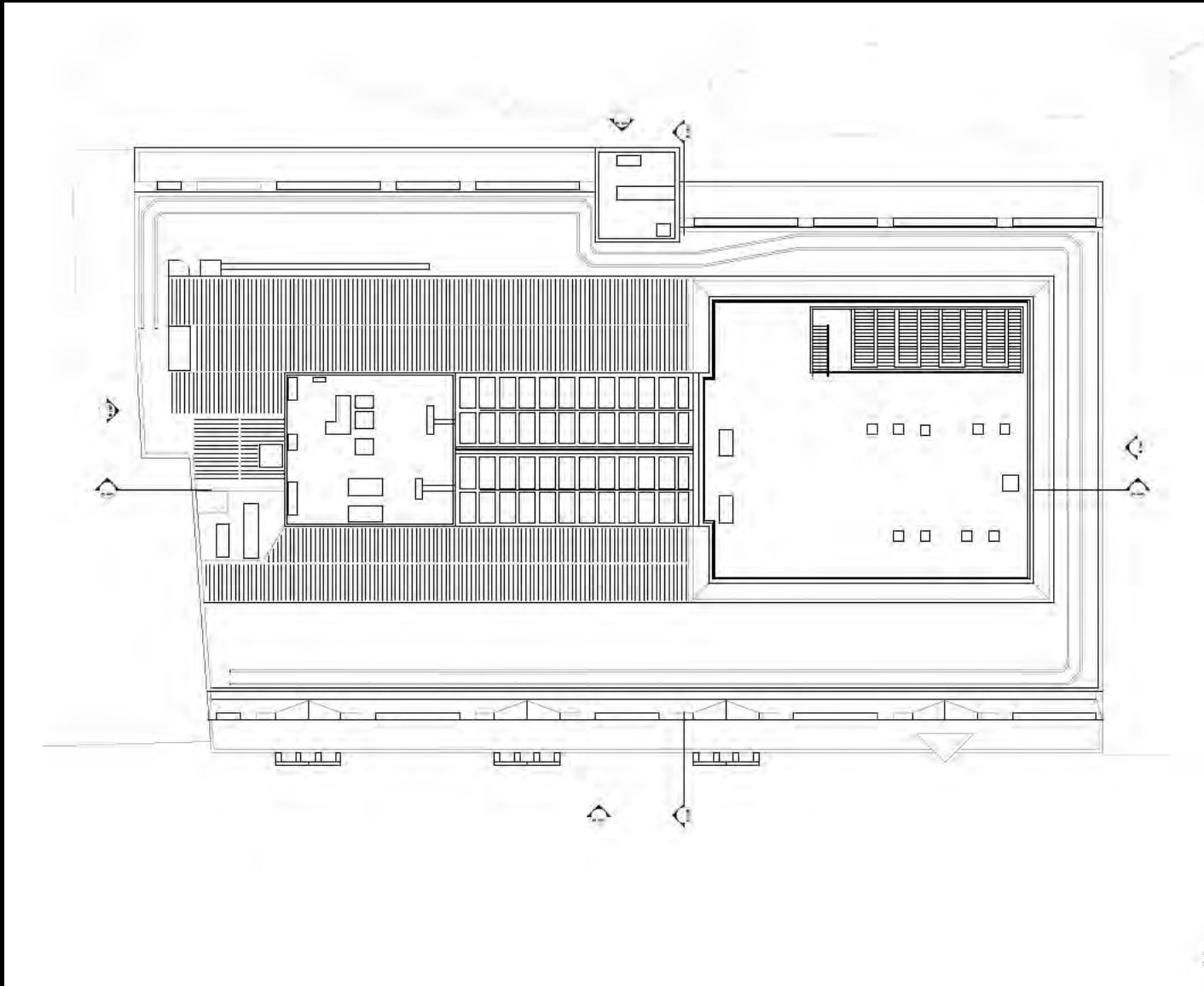
Existing level 7

160 Aldersgate Street



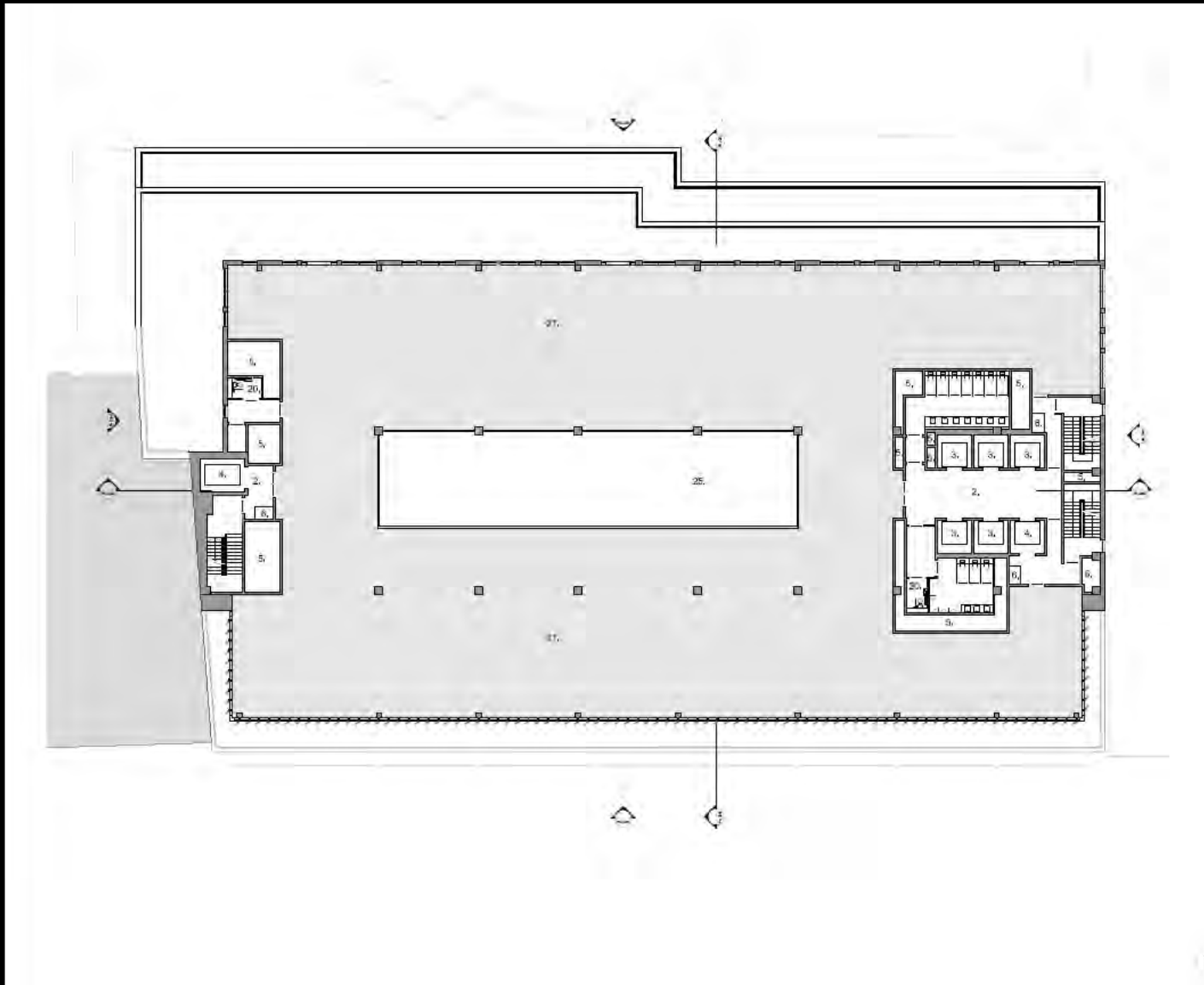
Proposed level 7

160 Aldersgate Street



Existing roof plan

160 Aldersgate Street




Proposed level 8

160 Aldersgate Street



Existing east elevation

160 Aldersgate Street




Proposed east elevation

160 Aldersgate Street




Existing west elevation

160 Aldersgate Street



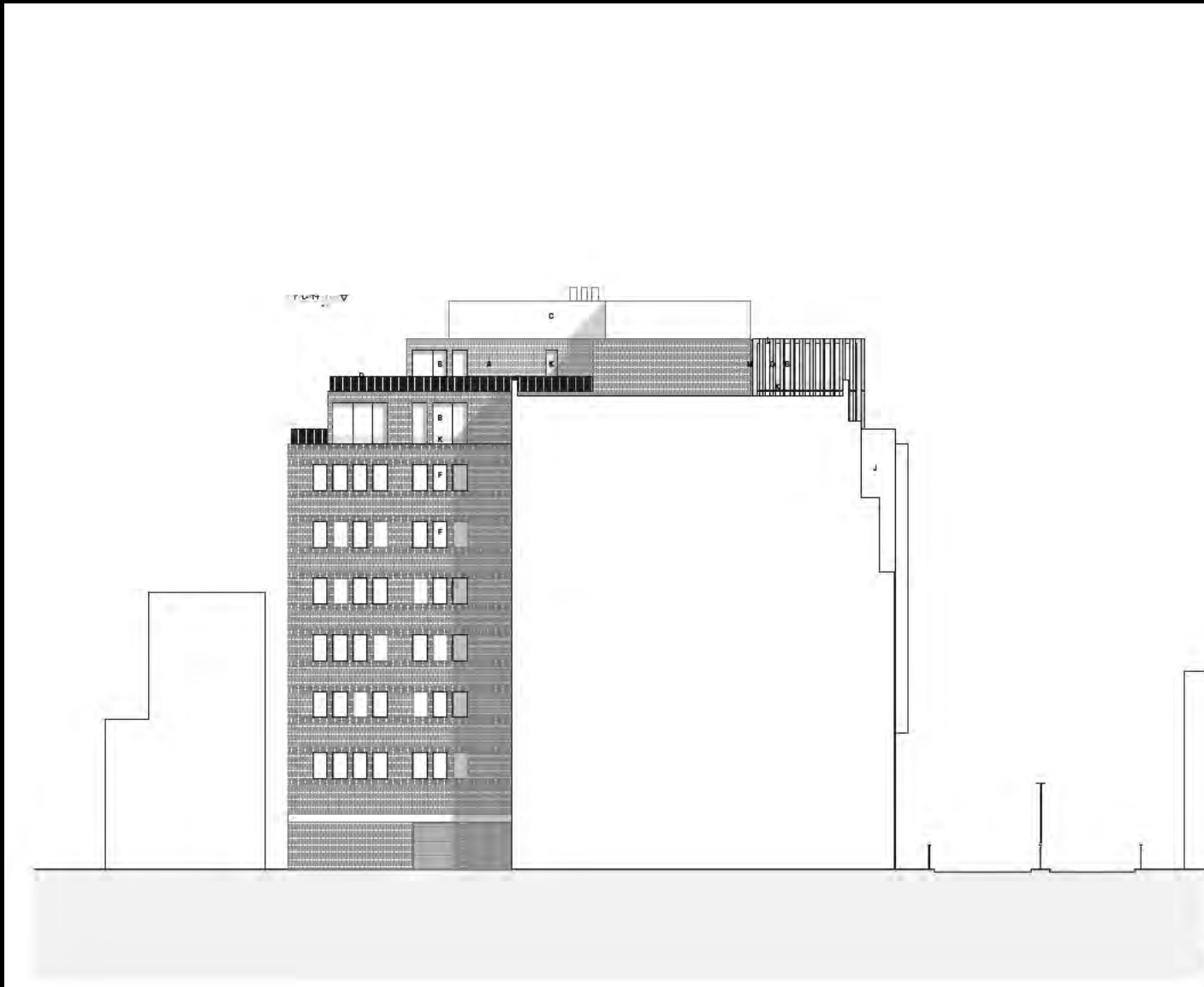
Proposed west elevation

160 Aldersgate Street



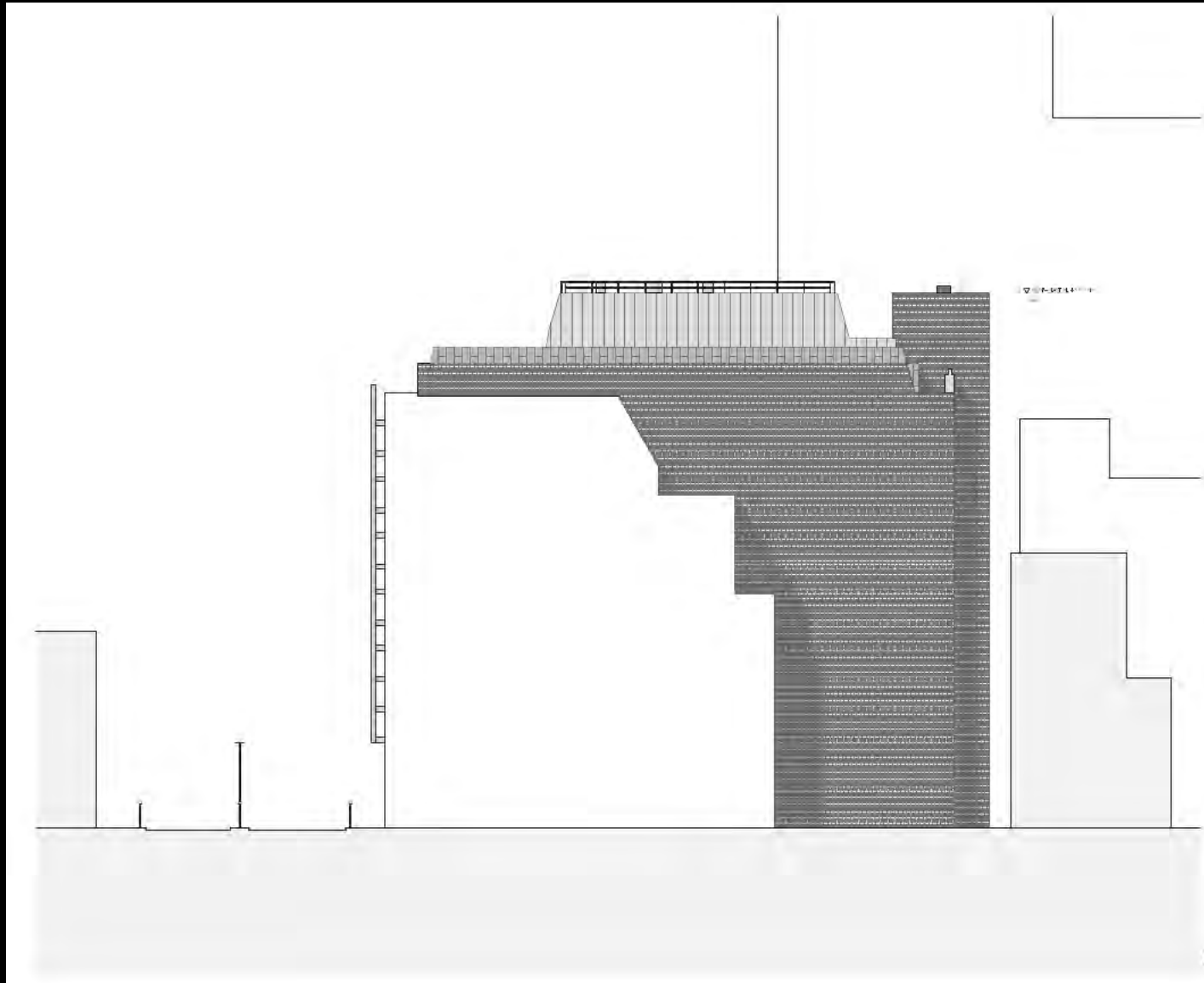
Existing south elevation

160 Aldersgate Street



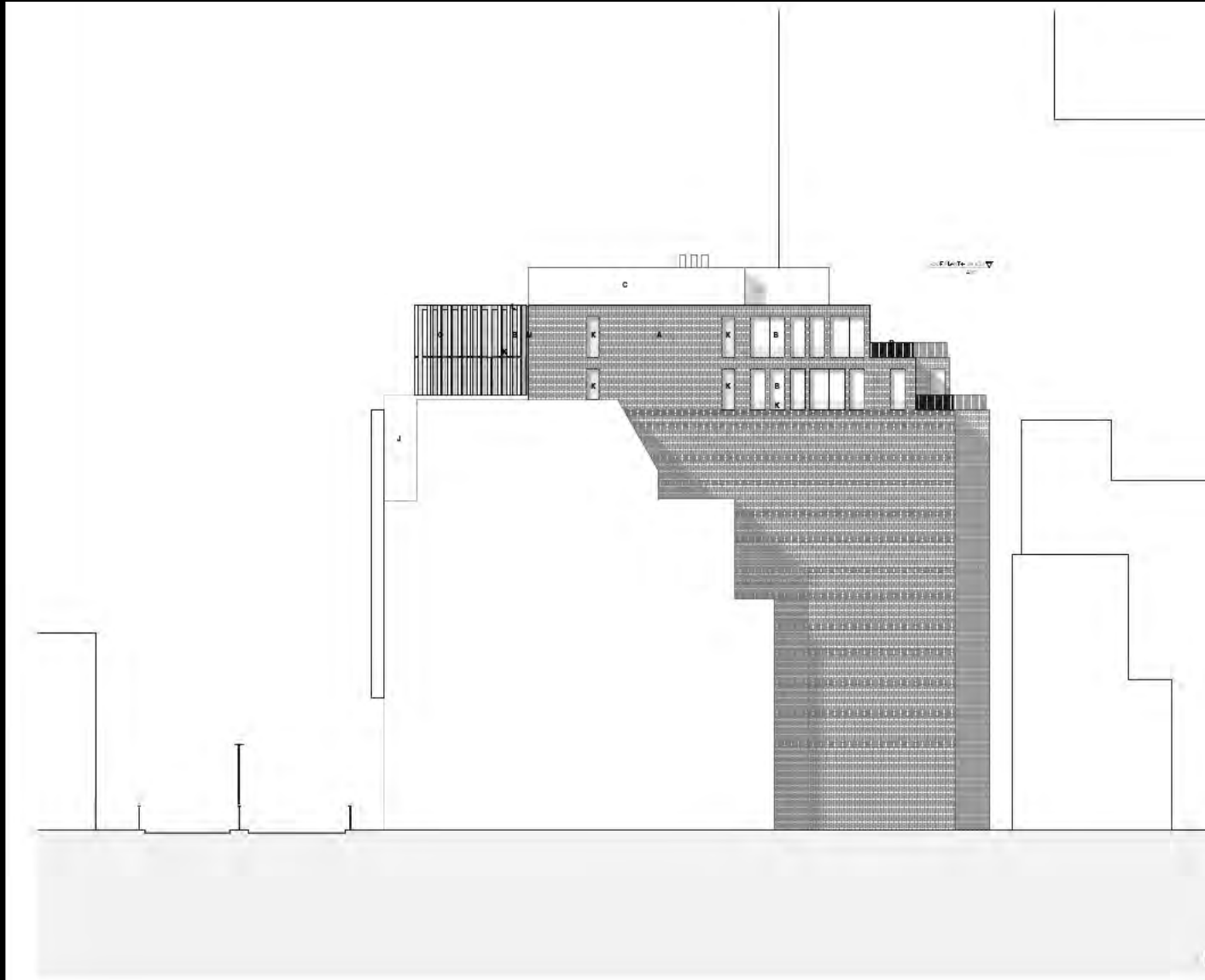
Proposed south elevation

160 Aldersgate Street



Existing north elevation

160 Aldersgate Street



Proposed north elevation

160 Aldersgate Street



Existing view – from Barbican Estate

160 Aldersgate Street



Proposed view – from Barbican Estate

160 Aldersgate Street



Existing view – Bartholomew Close

160 Aldersgate Street



Proposed view – Bartholomew Close

160 Aldersgate Street



Existing view – Cloth Fair north-west side / Kinghorn Street

160 Aldersgate Street



Proposed view – Cloth Fair north-west side / Kinghorn Street

160 Aldersgate Street



Existing view – Aldersgate Street / Beech Street

160 Aldersgate Street



Proposed view – Aldersgate Street / Beech Street

160 Aldersgate Street




Proposed public realm improvements

160 Aldersgate Street



Proposed scheme compared to existing building

160 Aldersgate Street



Proposed roof plan

160 Aldersgate Street



Proposed building

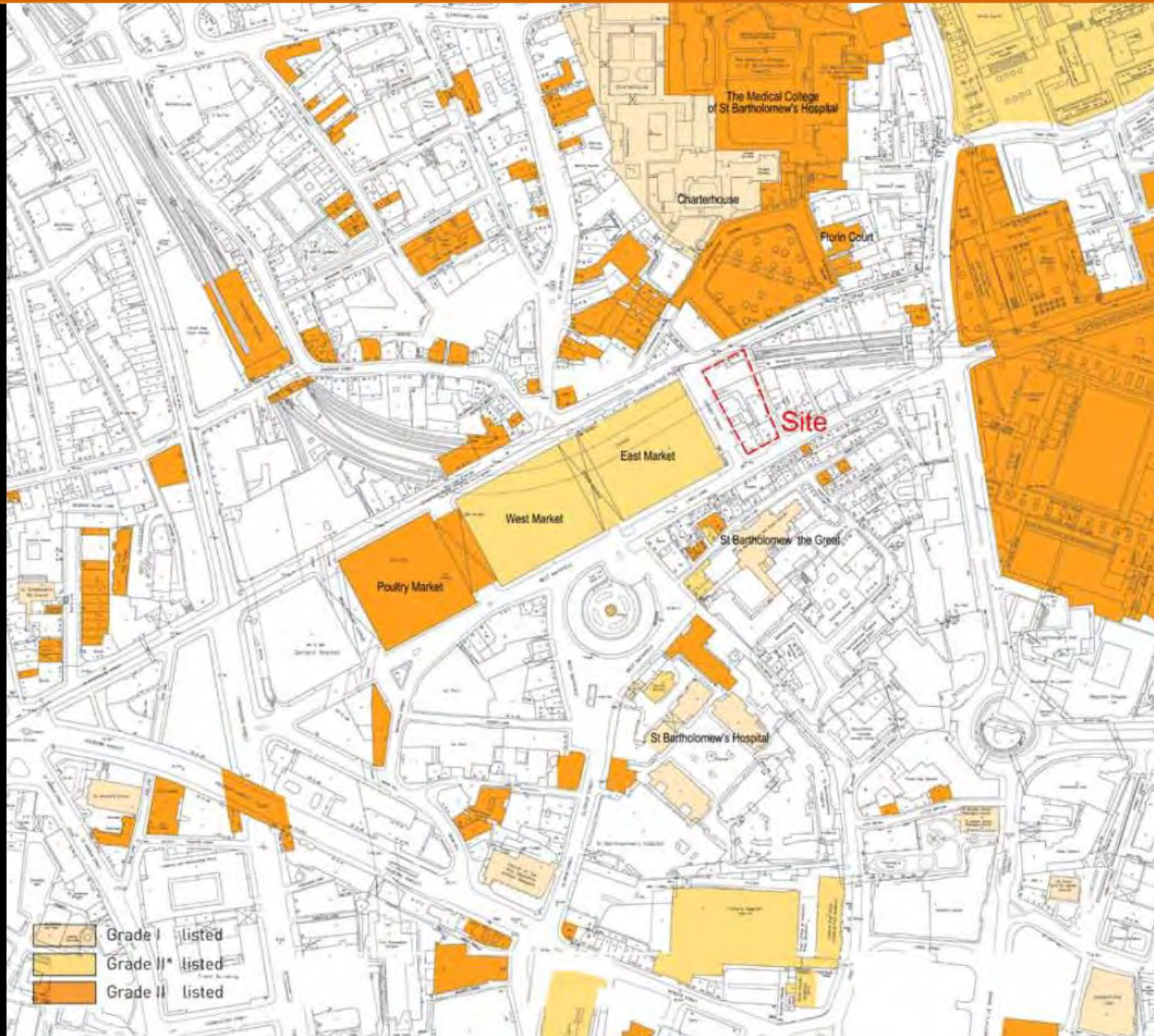
Robert Barker

160 Aldersgate Street



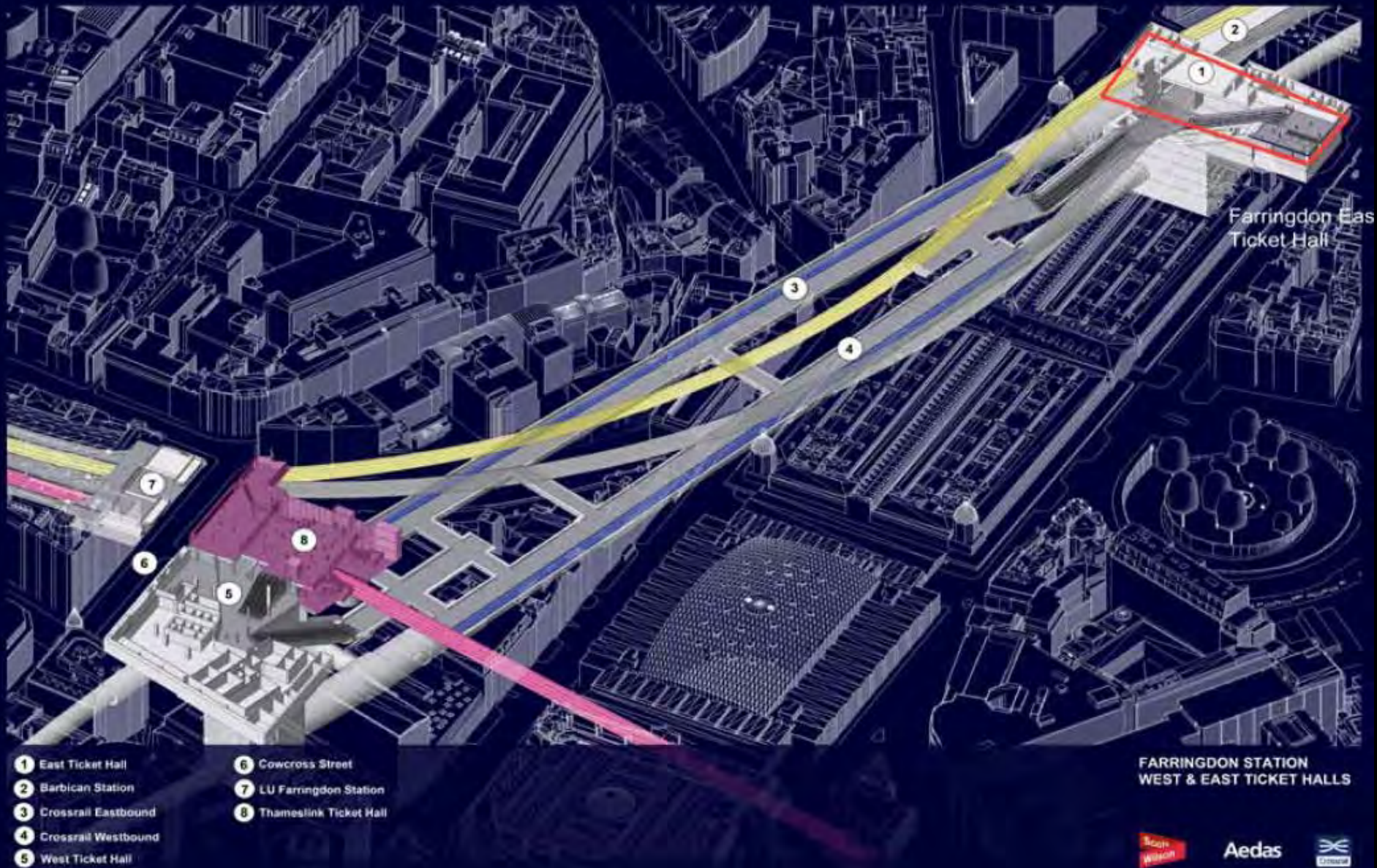
View from living room - 33 Lauderdale Tower

Farringdon East Crossrail Oversight Development



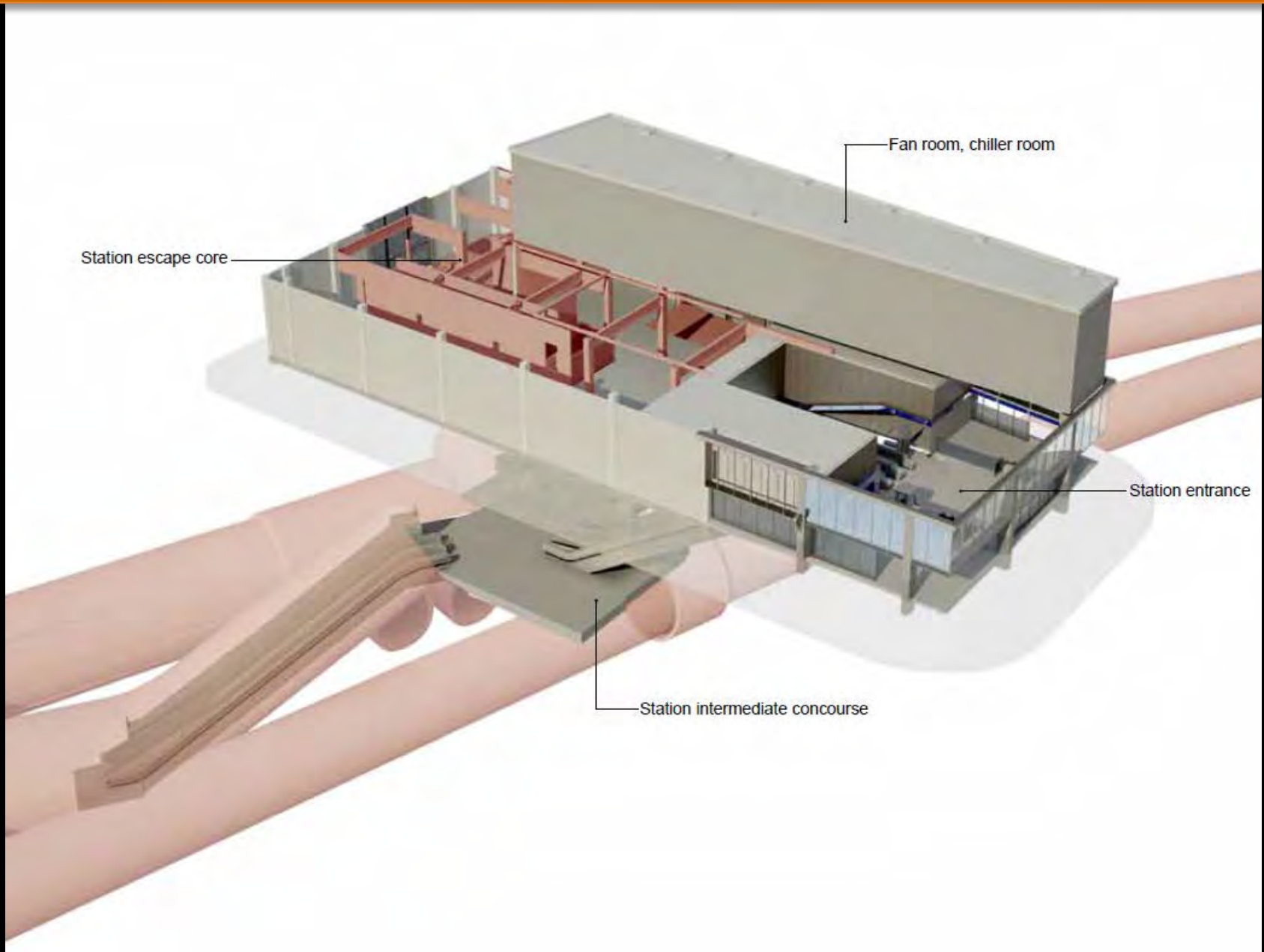
Site location plan

Farringdon East Crossrail Oversight Development



Farringdon Station west and east ticket halls

Farringdon East Crossrail Oversight Development



Proposed Farringdon East ticket hall

Farringdon East Crossrail Oversight Development



Long Lane, at the corner of Rising Sun Court, looking north-east

Farringdon East Crossrail Oversight Development



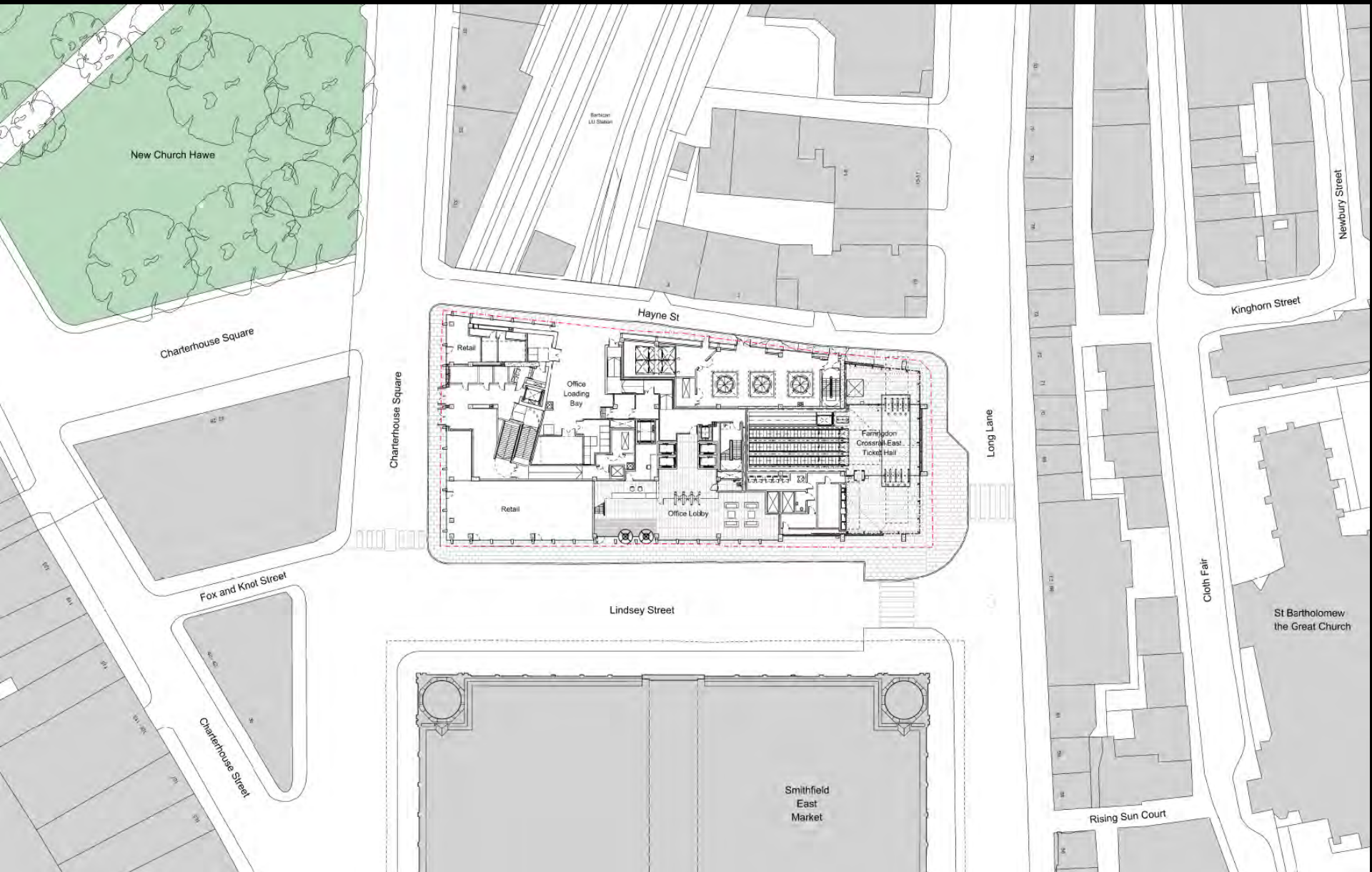
Long Lane, looking north along Hayne Street

Farringdon East Crossrail Oversight Development



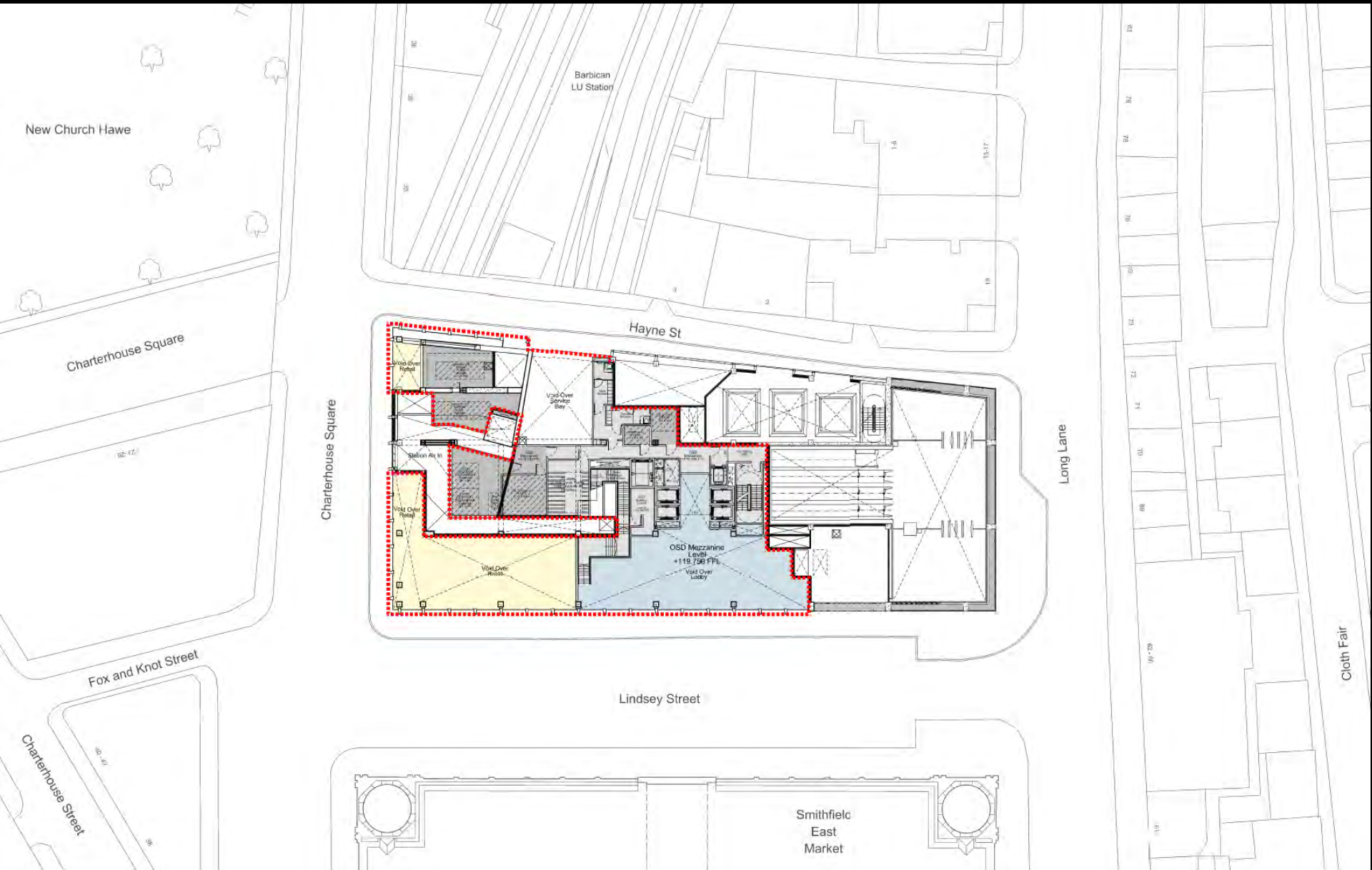
Lindsey Street, looking south-east

Farringdon East Crossrail Oversight Development



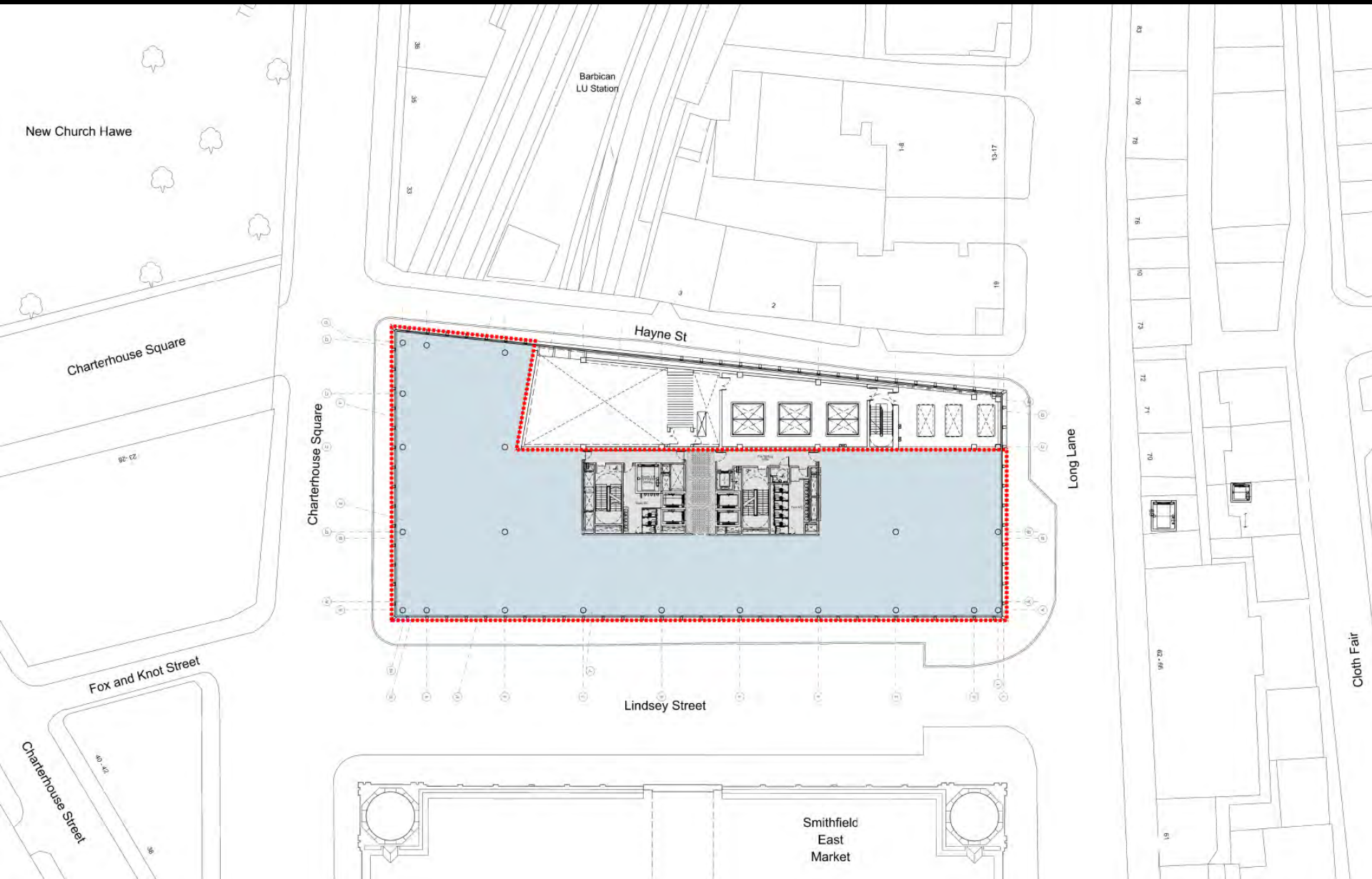
Proposed context plan

Farringdon East Crossrail Oversight Development



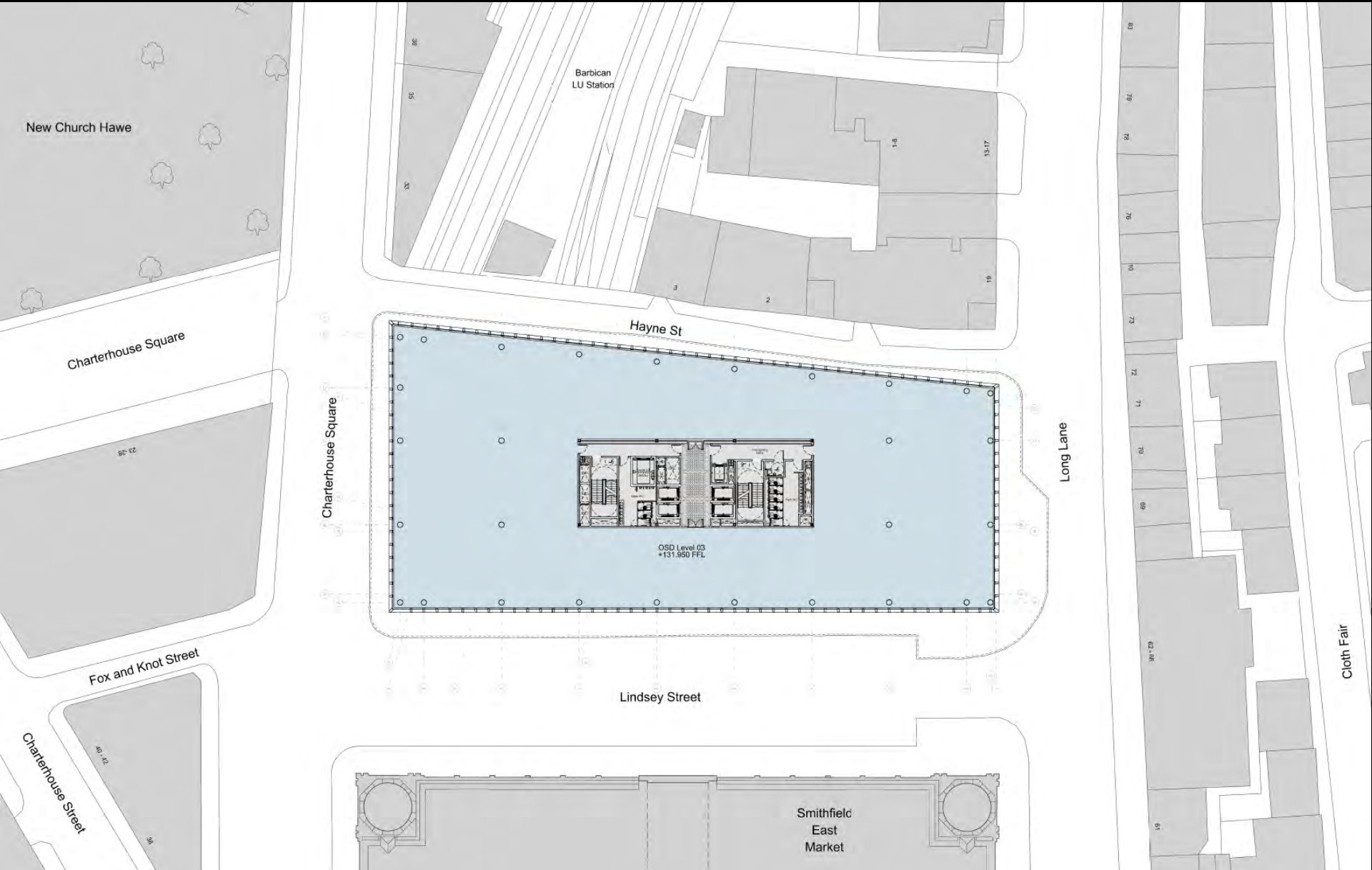
Mezzanine level plan

Farringdon East Crossrail Oversight Development



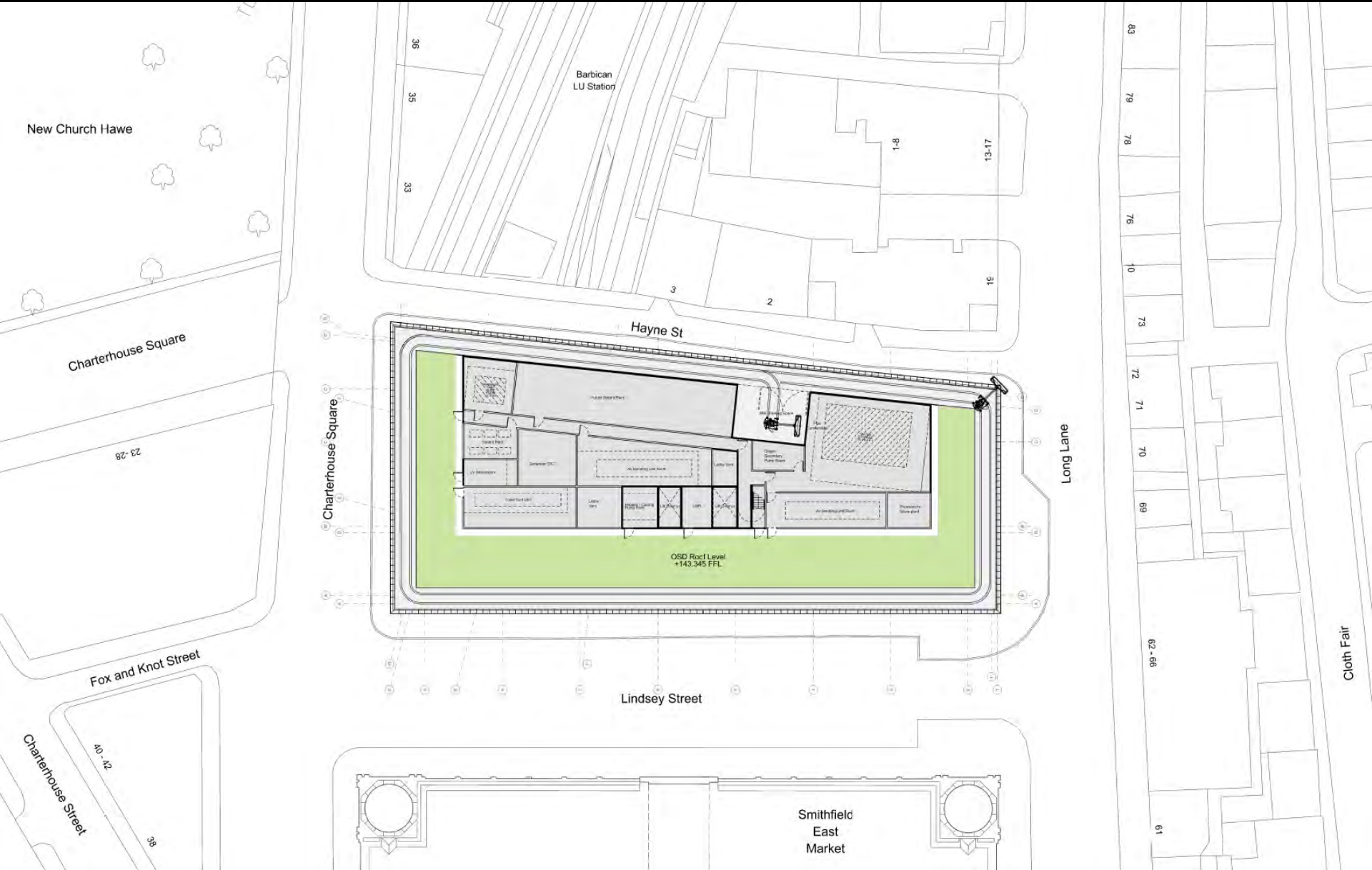
Level 01 plan

Farringdon East Crossrail Oversight Development



Level 03 plan

Farringdon East Crossrail Oversight Development




Roof level plan

Farringdon East Crossrail Oversight Development



Proposed west elevation

Farringdon East Crossrail Oversight Development



Lindsey Street

Hayne Street

Proposed south elevation

Farringdon East Crossrail Oversight Development



Hayne Street

Lindsey Street

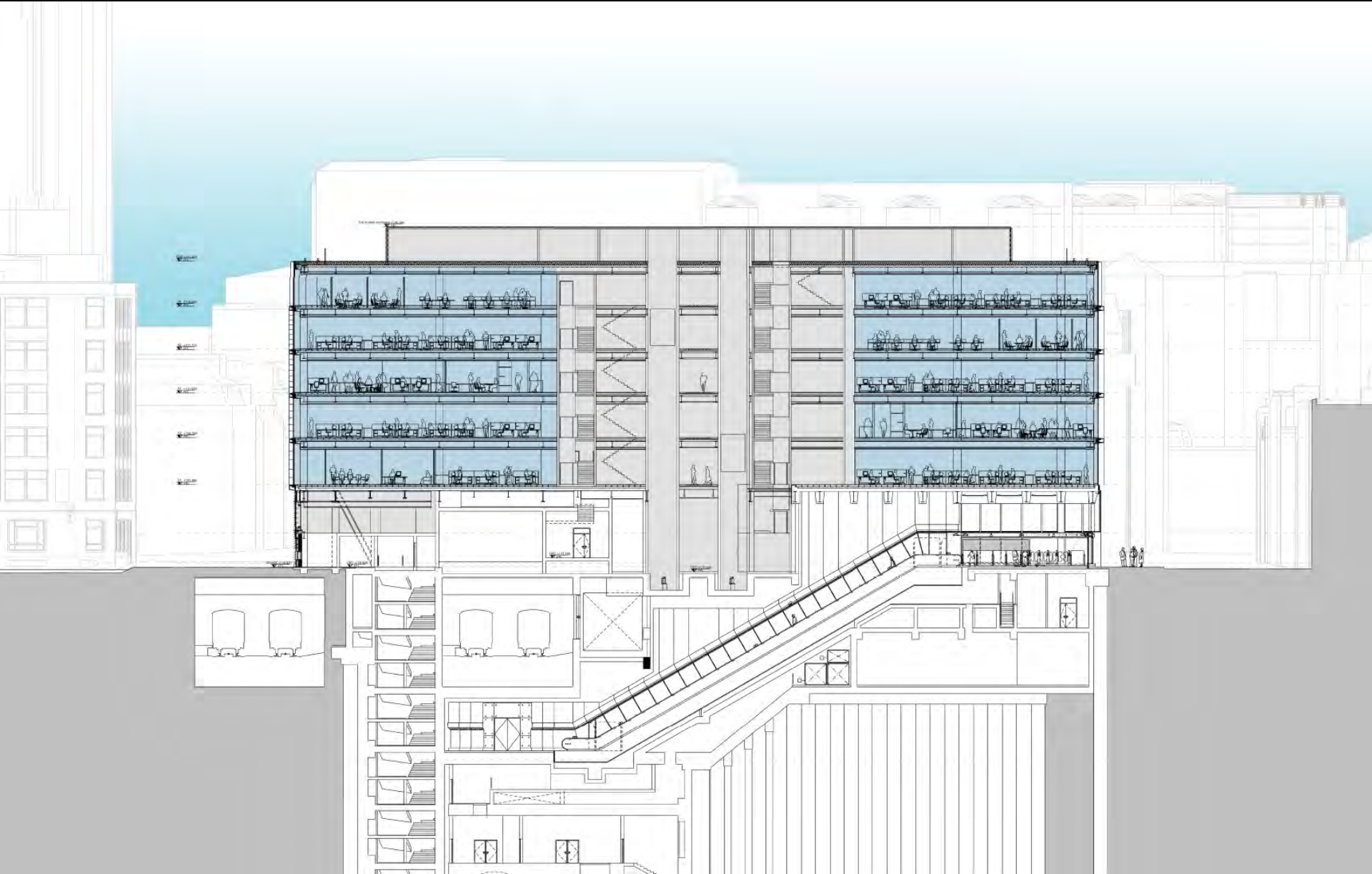
Proposed north elevation

Farringdon East Crossrail Oversight Development



Proposed east elevation

Farringdon East Crossrail Oversight Development



Proposed north – south section

Farringdon East Crossrail Oversight Development



Lindsey Street: Proposed view looking east

Farringdon East Crossrail Oversight Development



Long Lane, at the corner of Rising Sun Court: Proposed view looking north-east

Farringdon East Crossrail Oversight Development



Long Lane: Proposed view looking north along Hayne Street

Farringdon East Crossrail Oversight Development



South west gate of Charterhouse Square: Proposed view looking south-west

Farringdon East Crossrail Oversight Development



Corner of Fox & Knot Street/Charterhouse Square: Proposed view looking south

Farringdon East Crossrail Oversight Development



West Smithfield Rotunda Garden: Proposed view looking north-east

Farringdon East Crossrail Oversight Development



Long Lane beside no.80-83: Proposed view looking west

Farringdon East Crossrail Oversight Development



North-east corner of Charterhouse Square: Proposed view looking south-west

Farringdon East Crossrail Oversight Development



East Gate of Charterhouse Square: Proposed view looking south-west

Farringdon East Crossrail Oversight Development



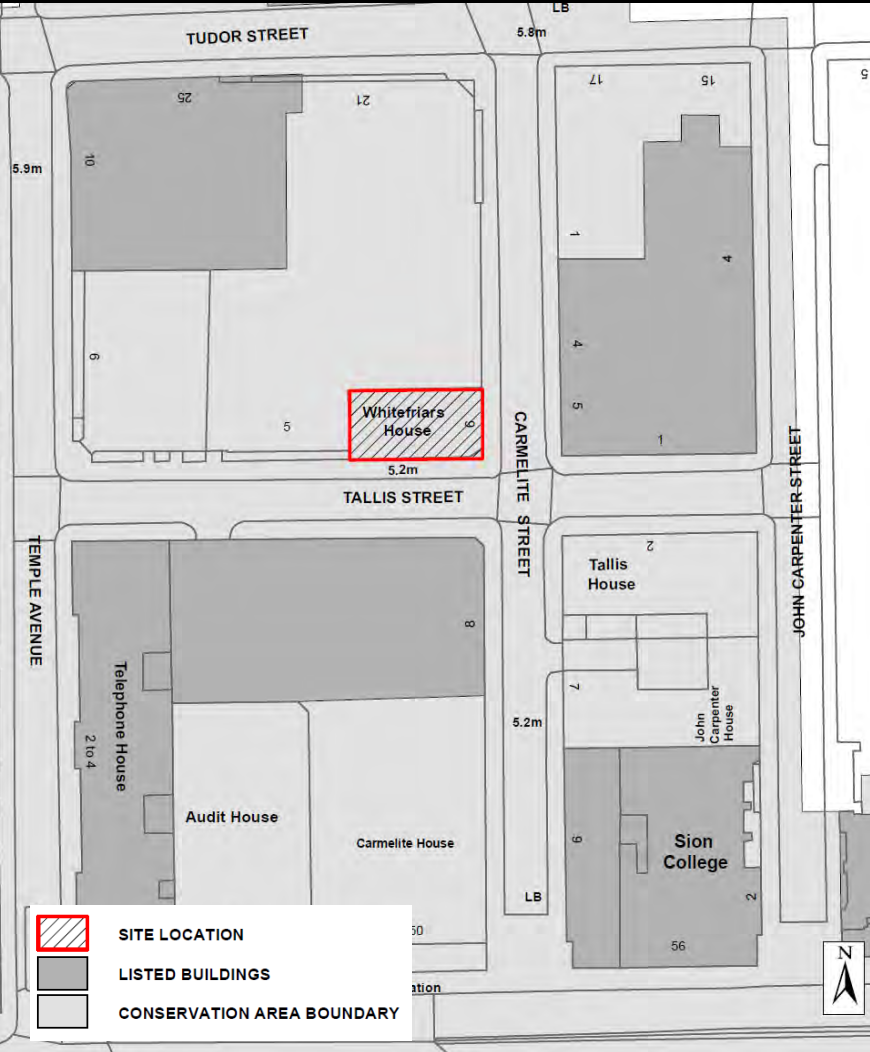
Charterhouse Street: Proposed view looking east

Farringdon East Crossrail Oversight Development



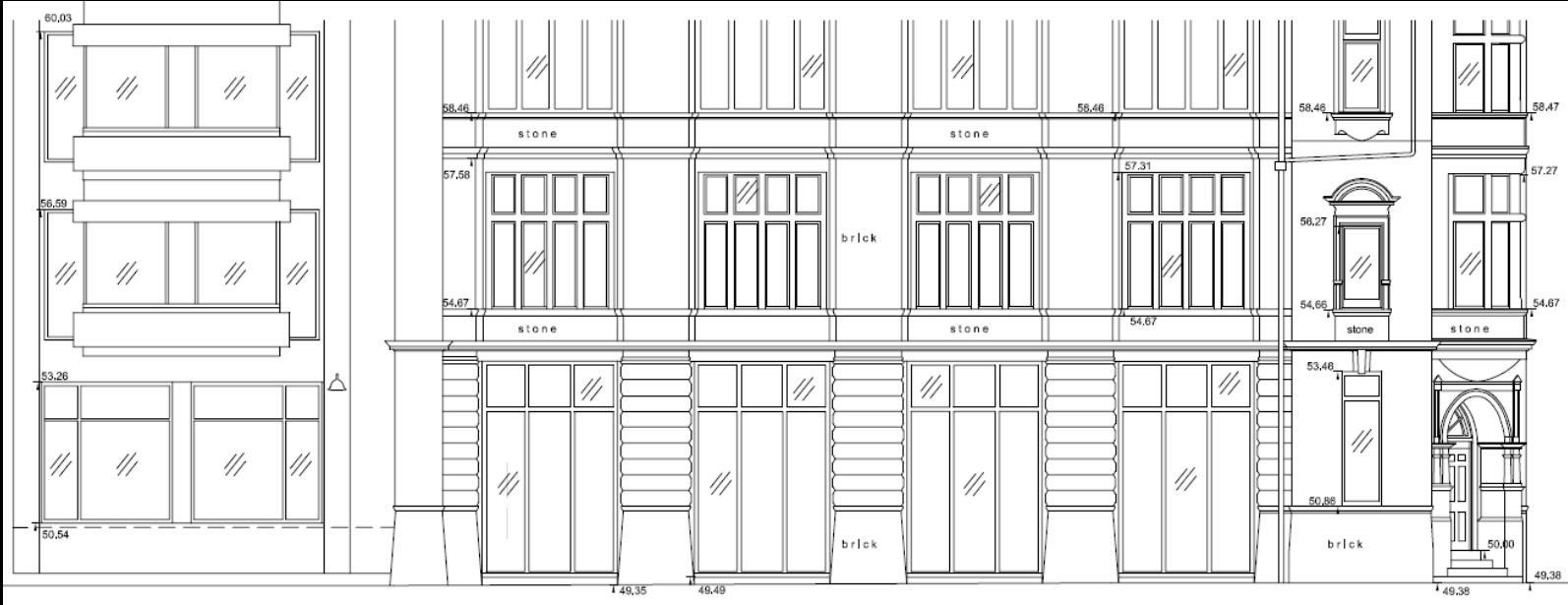
Long Lane, at the corner of Rising Sun Court: Proposed view looking north-east

6 Carmelite Street



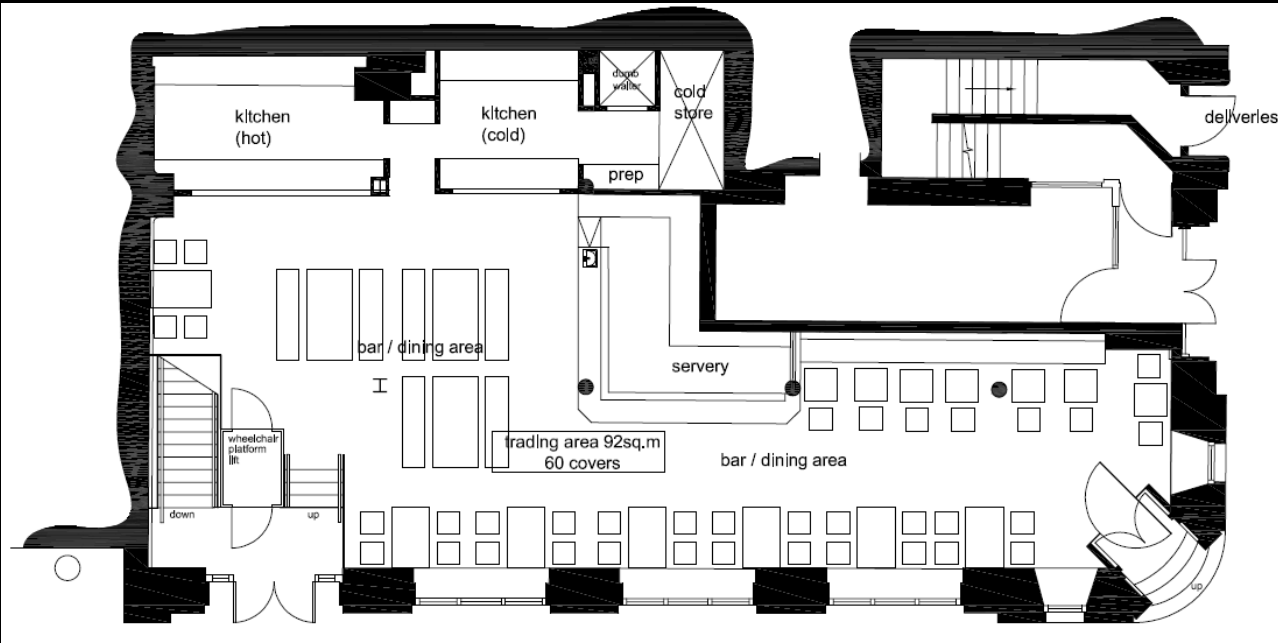
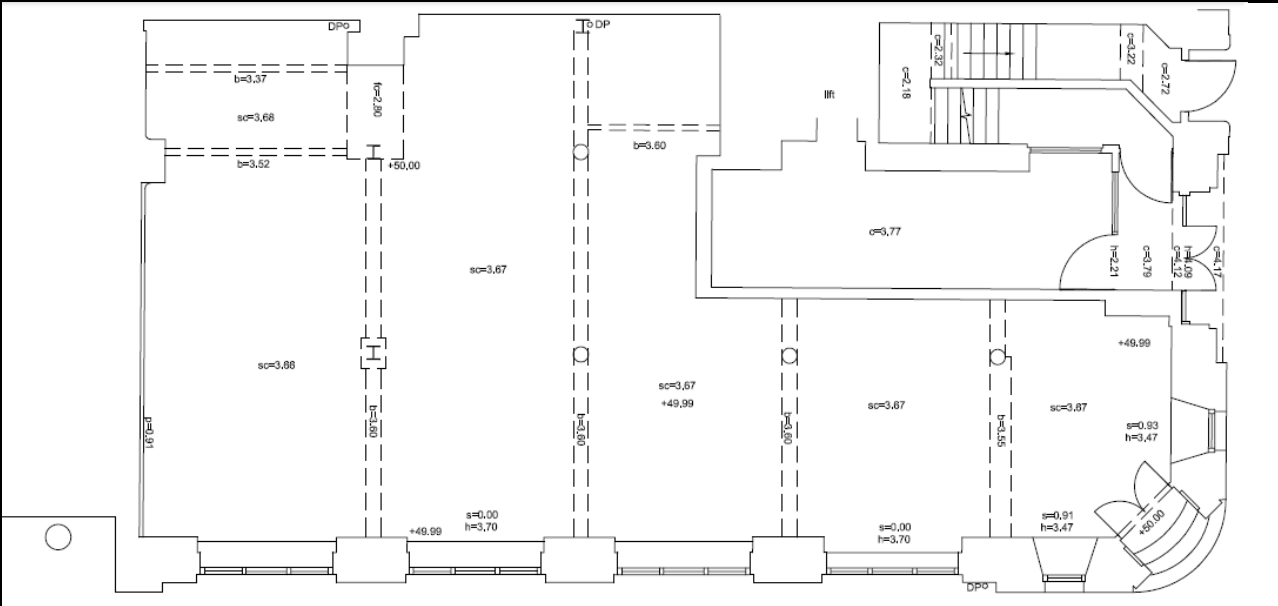
Site location plan

6 Carmelite Street



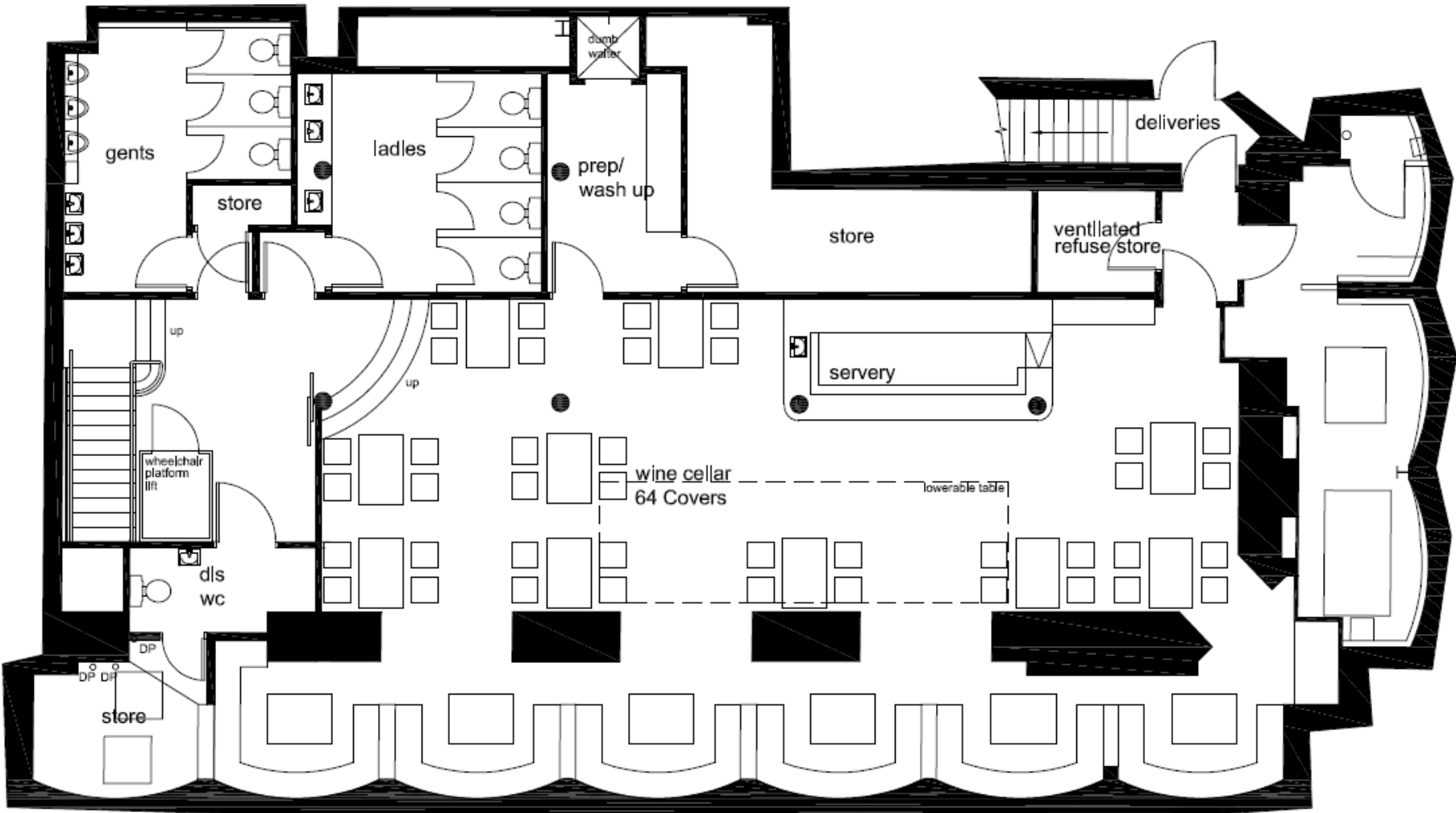
Existing and proposed elevations

6 Carmelite Street




Existing and proposed ground floor plans

6 Carmelite Street

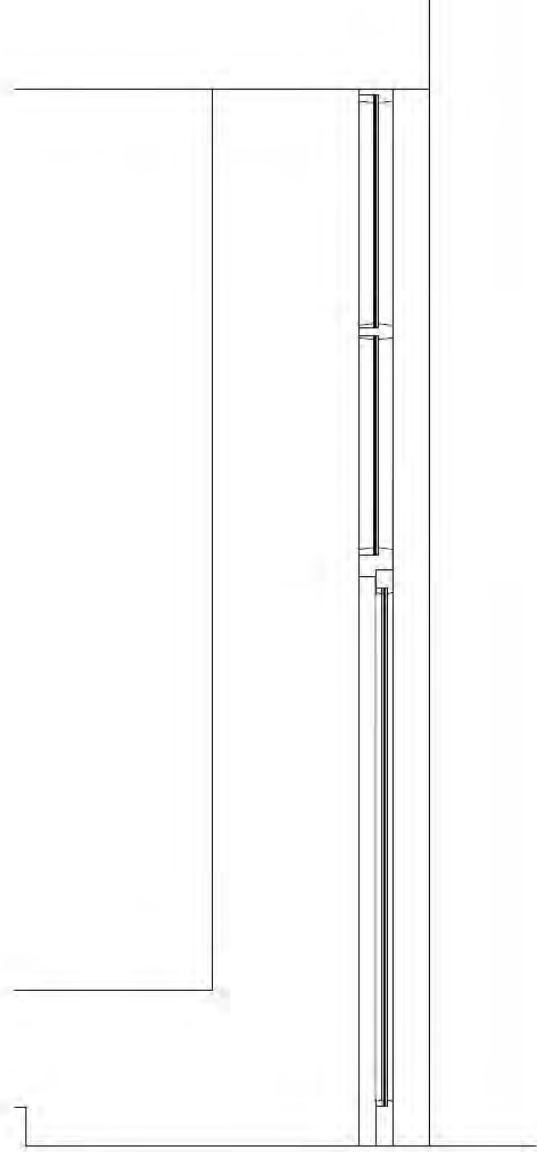


Proposed basement plan

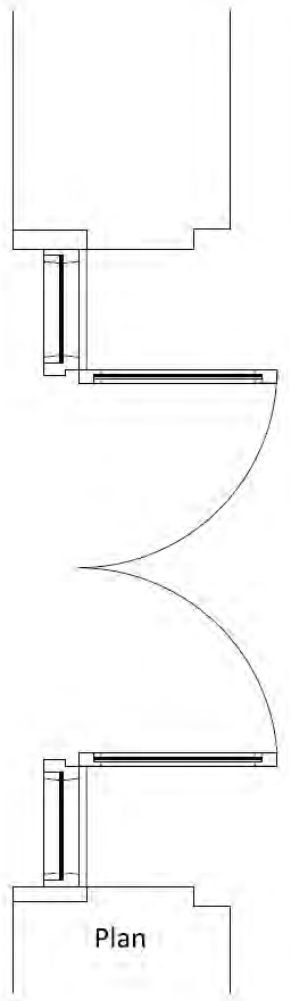
6 Carmelite Street



Elevation

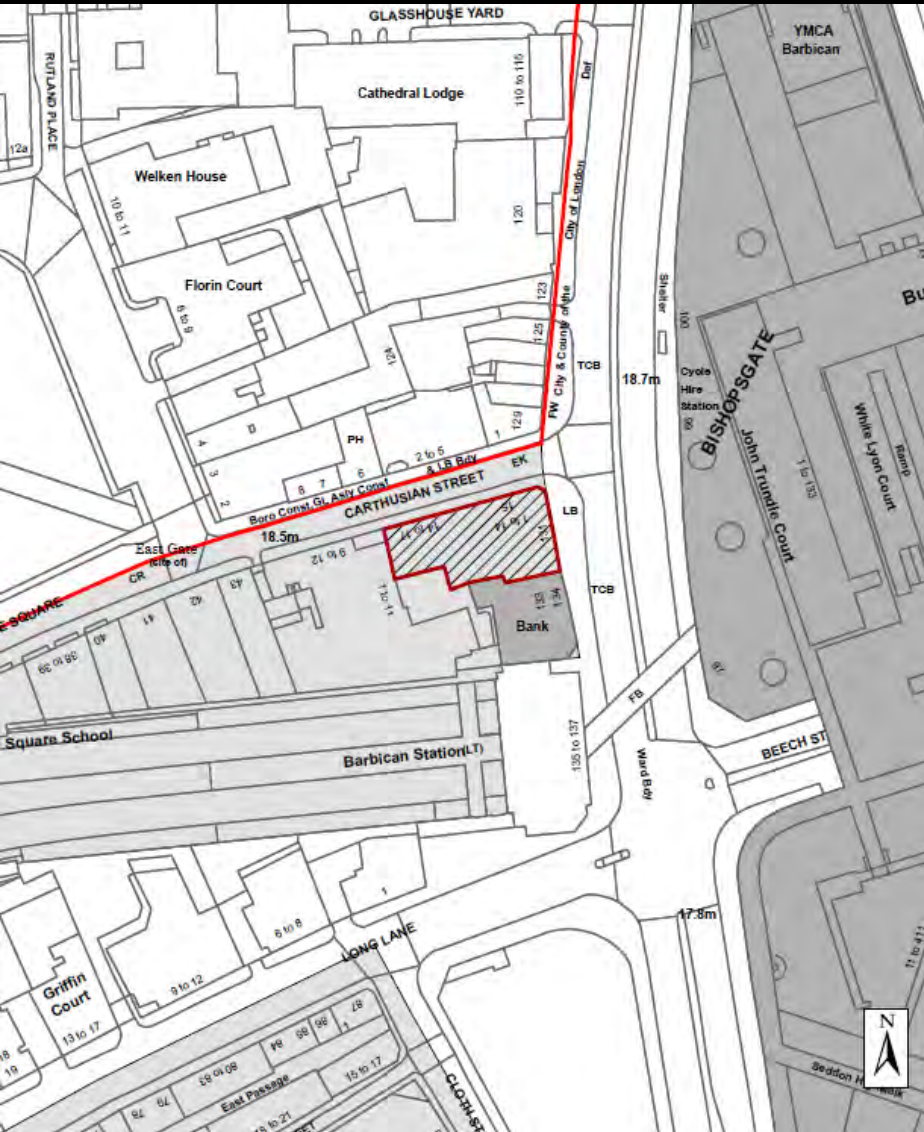


Section



Plan

14-17 Carthusian Street



Site location plan

14-17 Carthusian Street



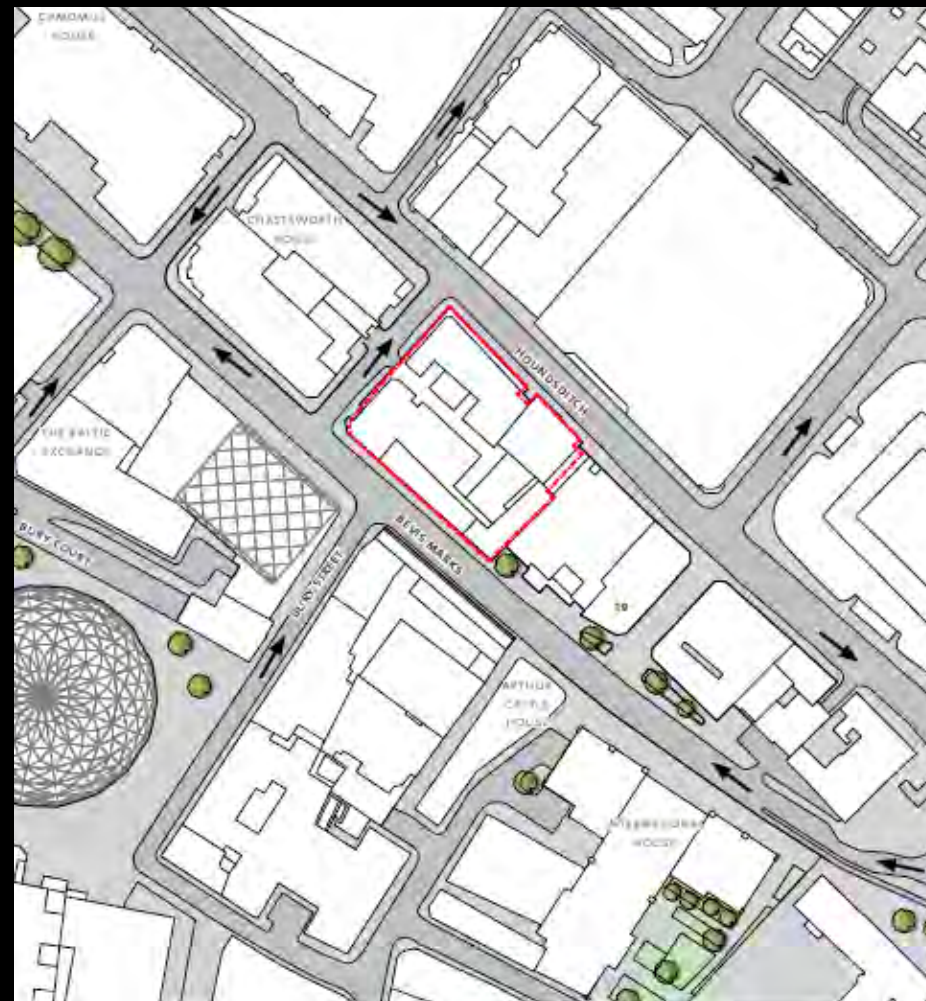
Carthusian Street – view east

Bevis Marks House, 24 Bevis Marks



Existing corner of Goring Street and Bevis Marks

Bevis Marks House, 24 Bevis Marks



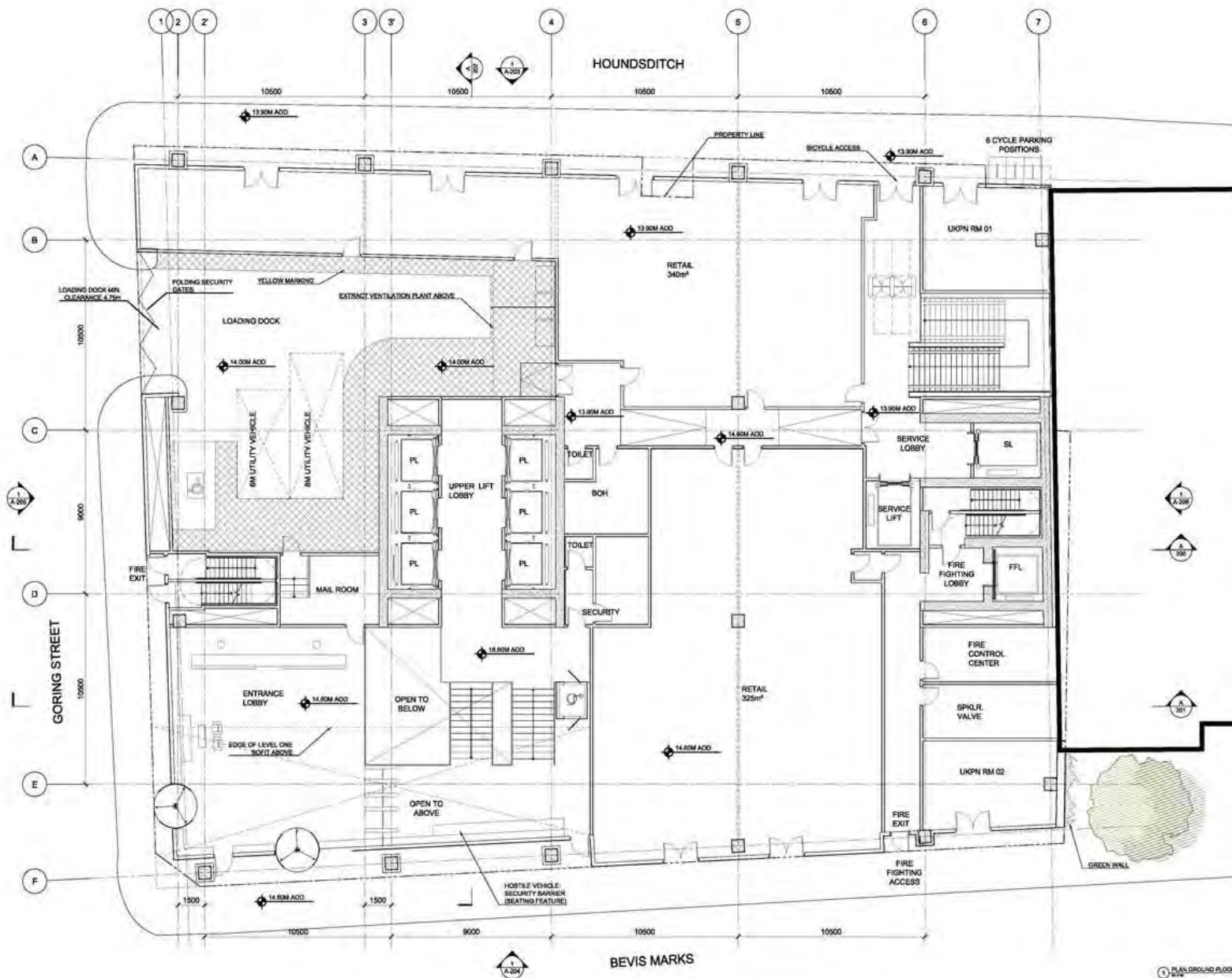
Existing and proposed site plan

Bevis Marks House, 24 Bevis Marks



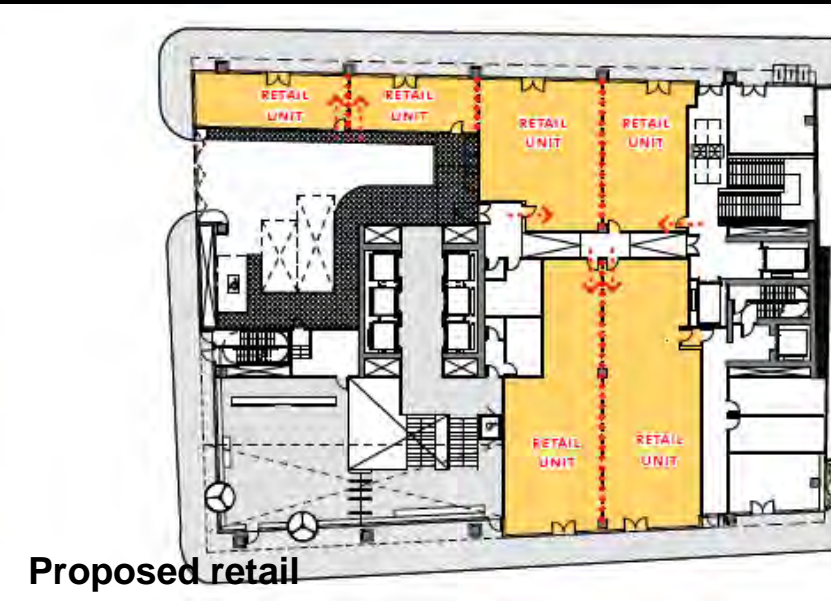
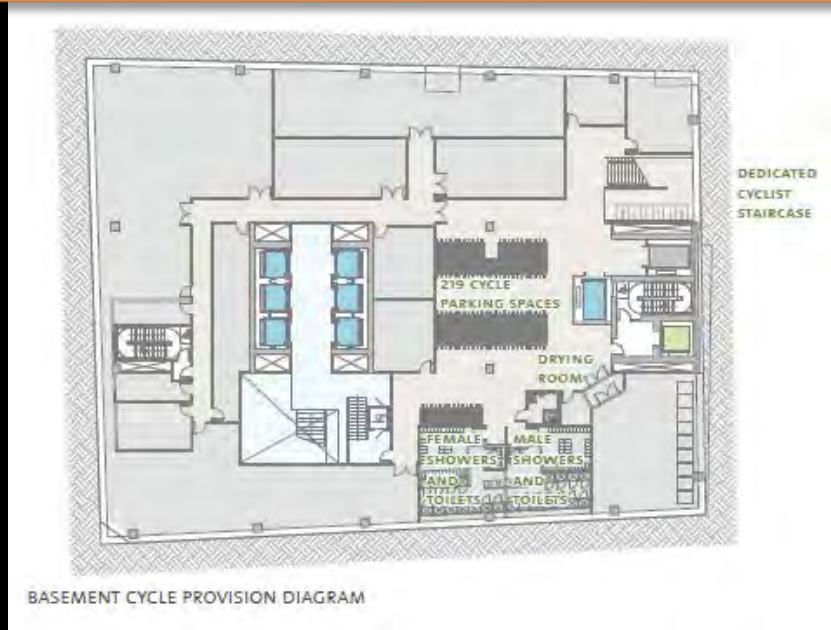
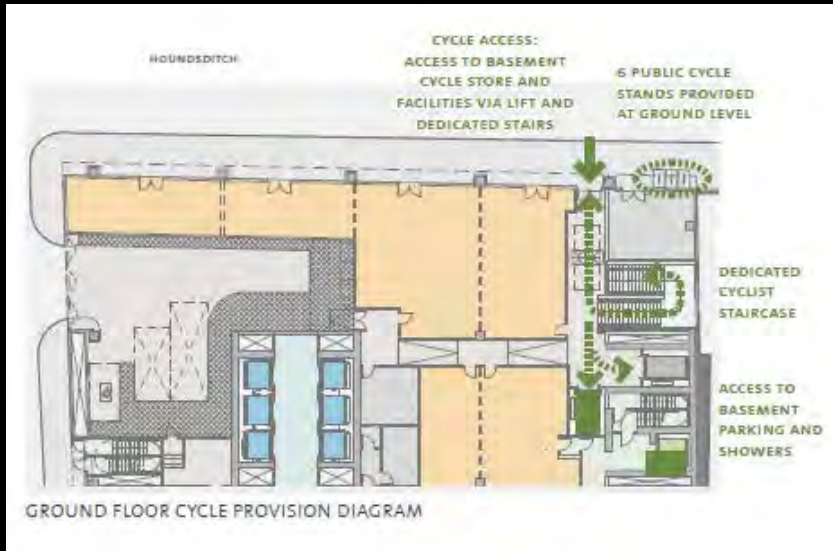
Existing buildings on site to be demolished

Bevis Marks House, 24 Bevis Marks

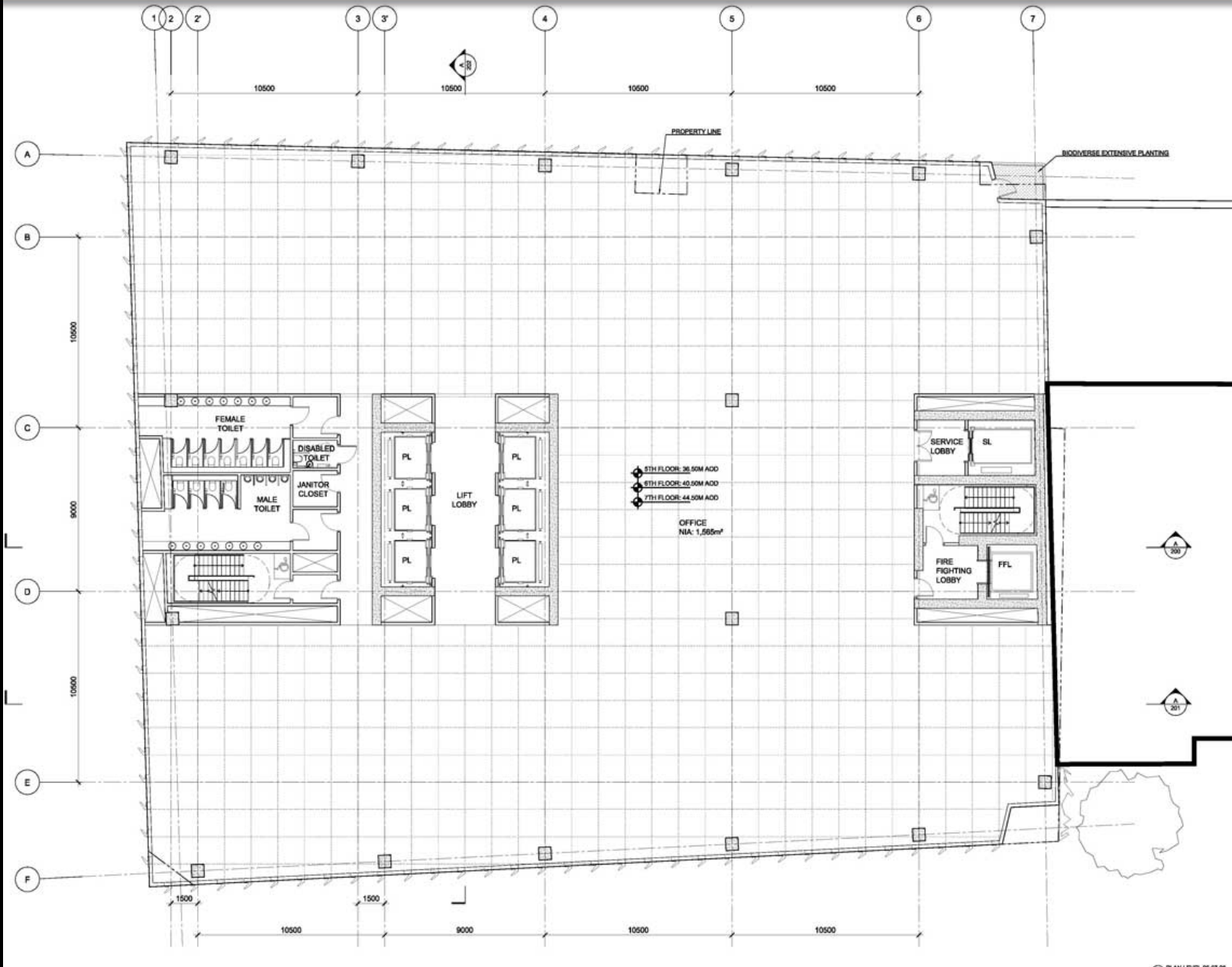


Proposed ground floor

Bevis Marks House, 24 Bevis Marks

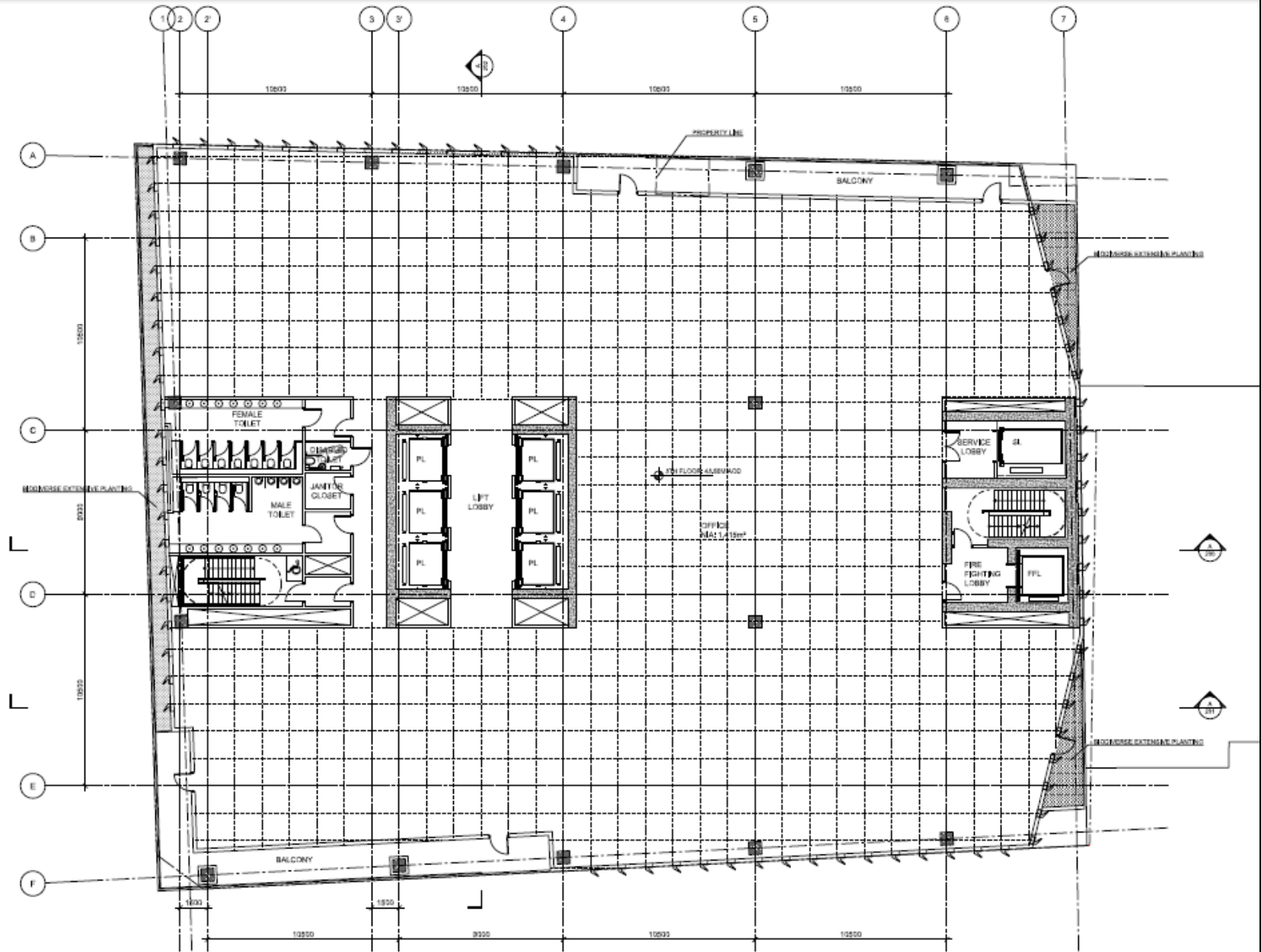


Bevis Marks House, 24 Bevis Marks



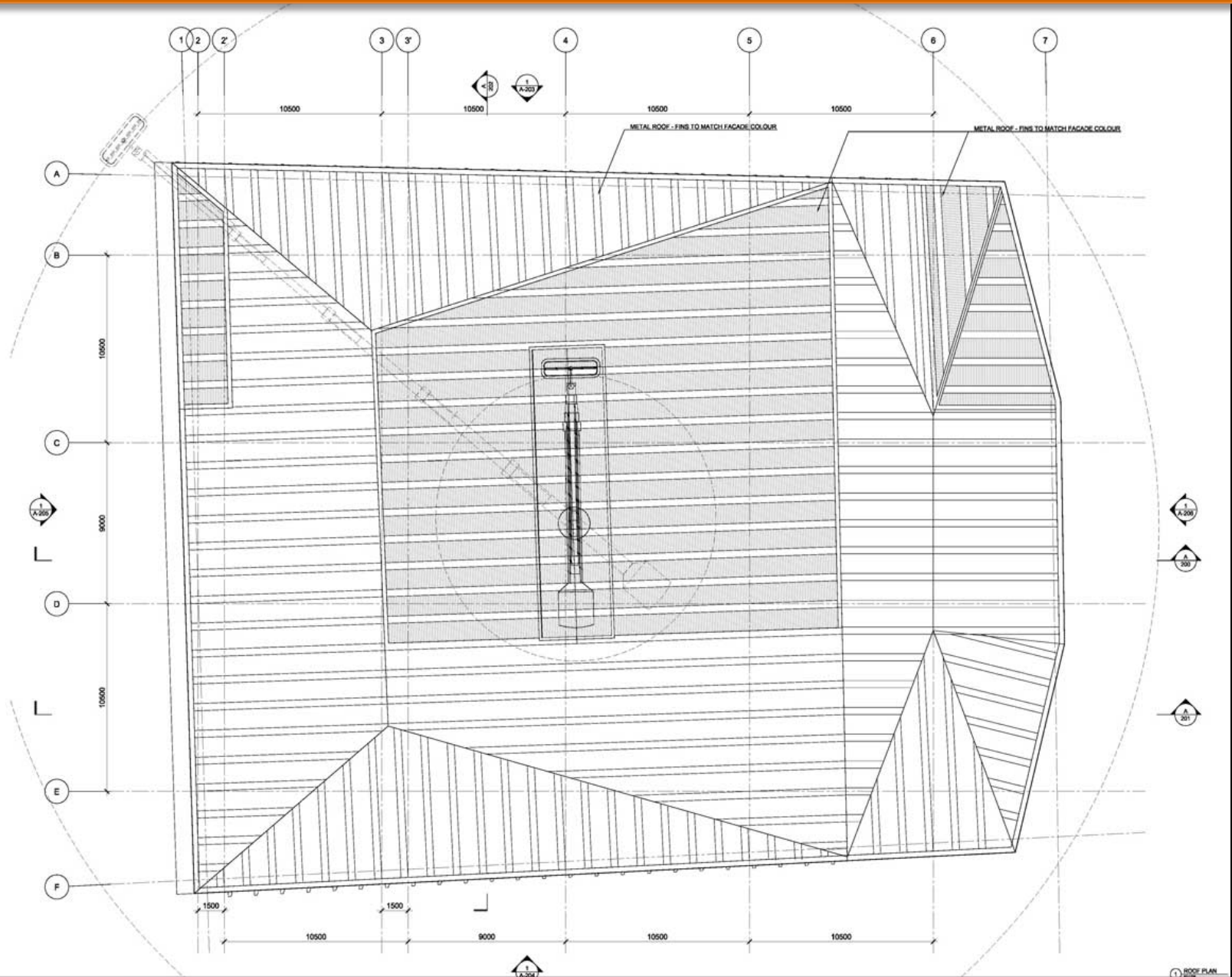
Proposed typical floor plan

Bevis Marks House, 24 Bevis Marks




Proposed typical floor plan with balconies

Bevis Marks House, 24 Bevis Marks



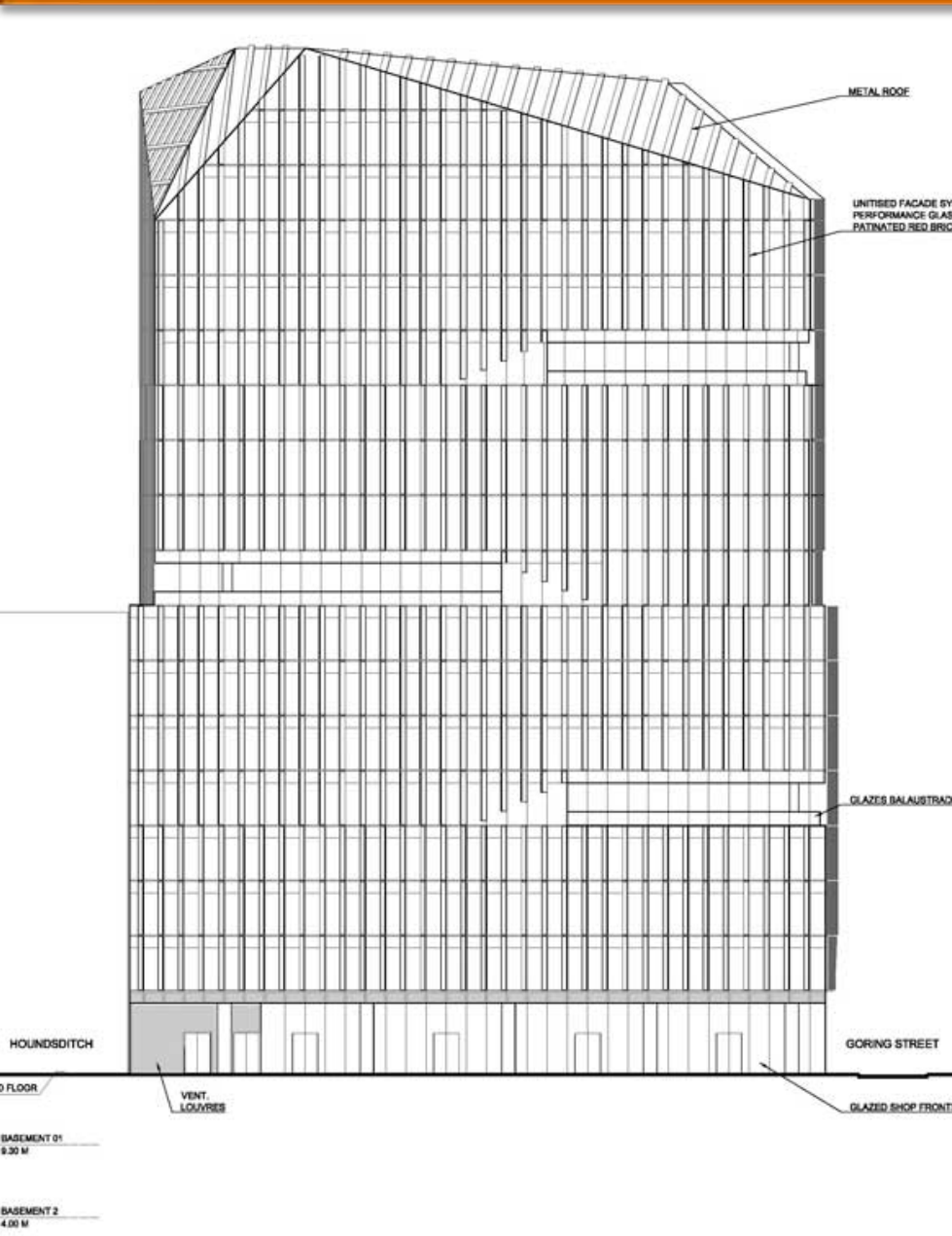
Proposed roof plan

Bevis Marks House, 24 Bevis Marks

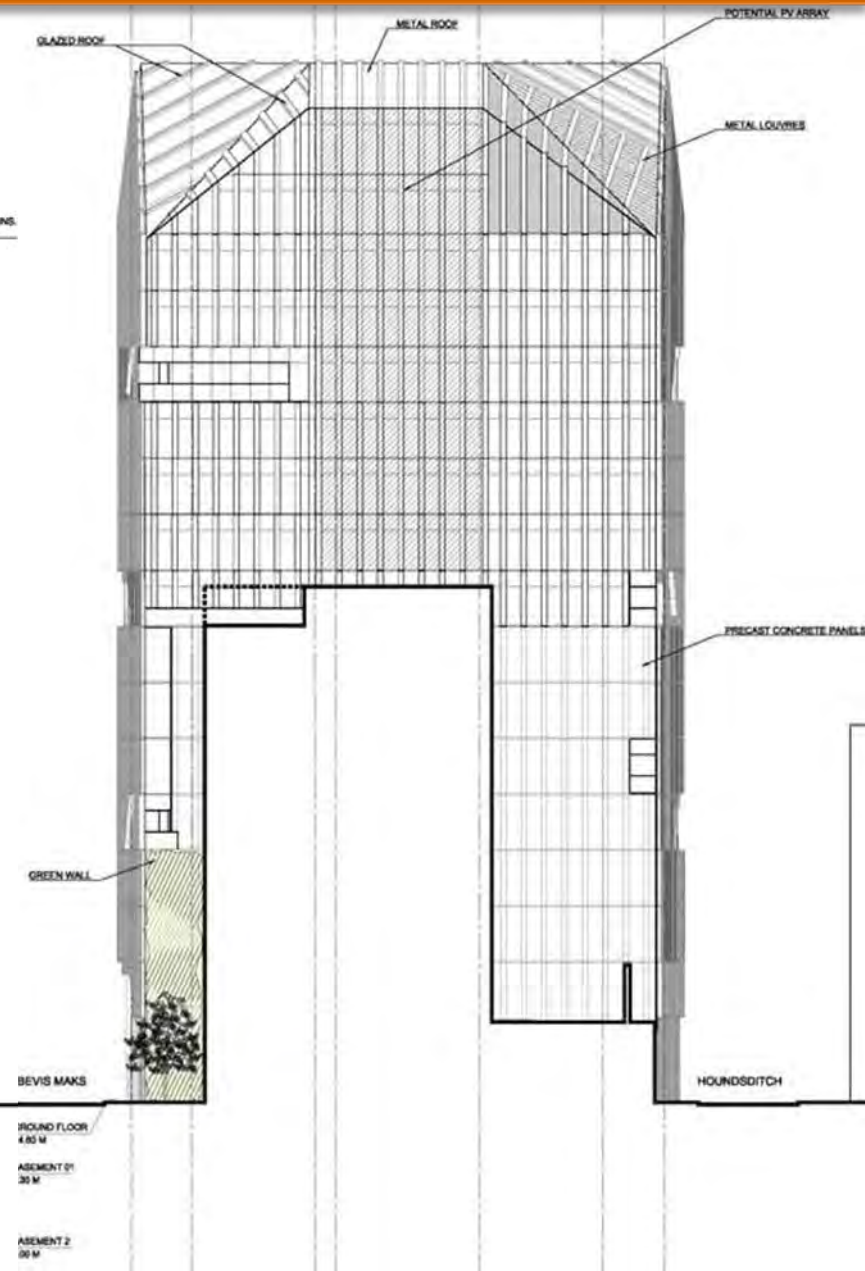


Proposed section between Bevis Marks and Houndsditch

Bevis Marks House, 24 Bevis Marks

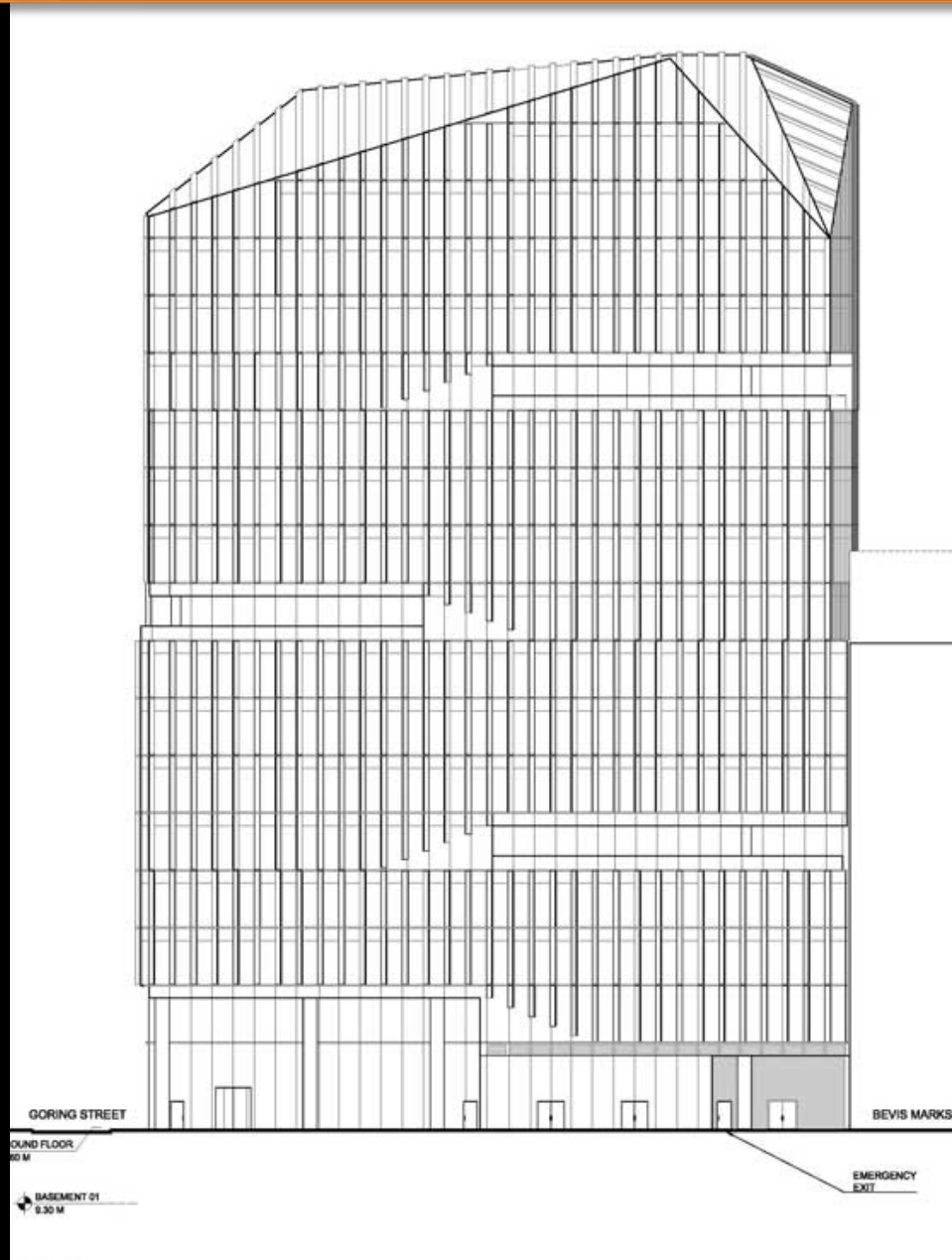


Proposed north elevation




Proposed east elevation

Bevis Marks House, 24 Bevis Marks



Proposed south elevation

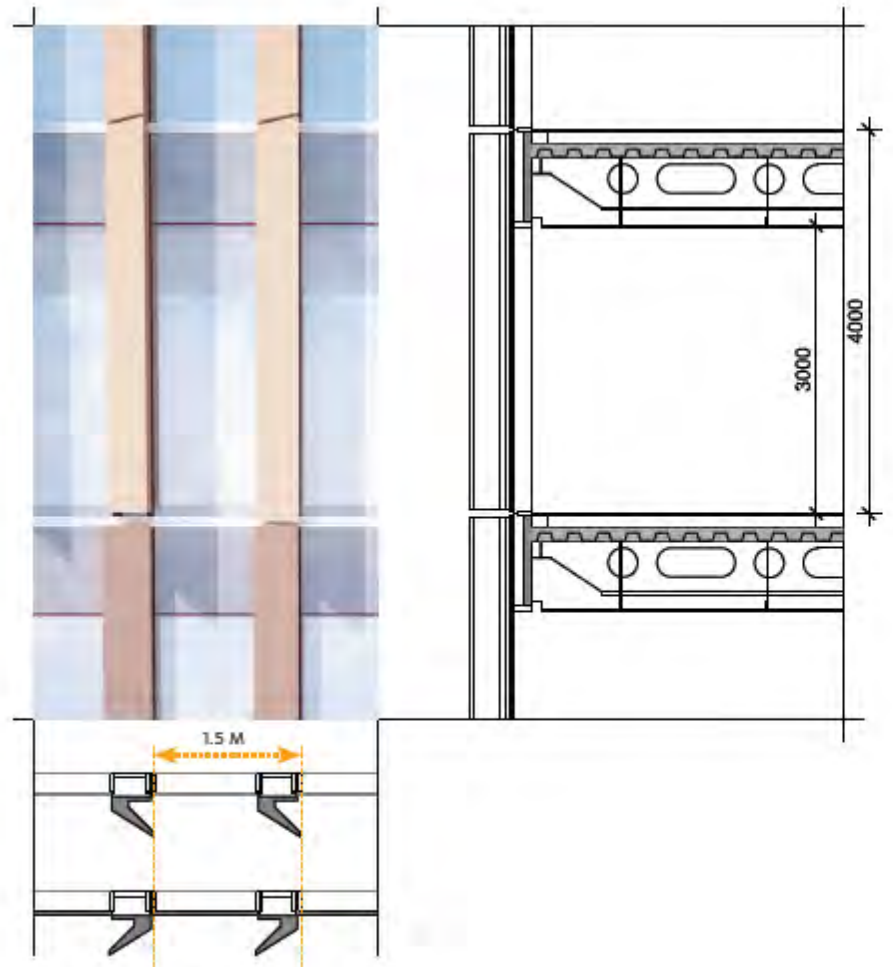


Proposed west elevation

Bevis Marks House, 24 Bevis Marks



DETAIL OF UNITISED FAÇADE SYSTEM



PLAN DETAIL OF FAÇADE

Proposed façade system

Bevis Marks House, 24 Bevis Marks



Bevis Marks – office entrance

Bevis Marks House, 24 Bevis Marks



Bevis Marks – view north-west

Bevis Marks House, 24 Bevis Marks



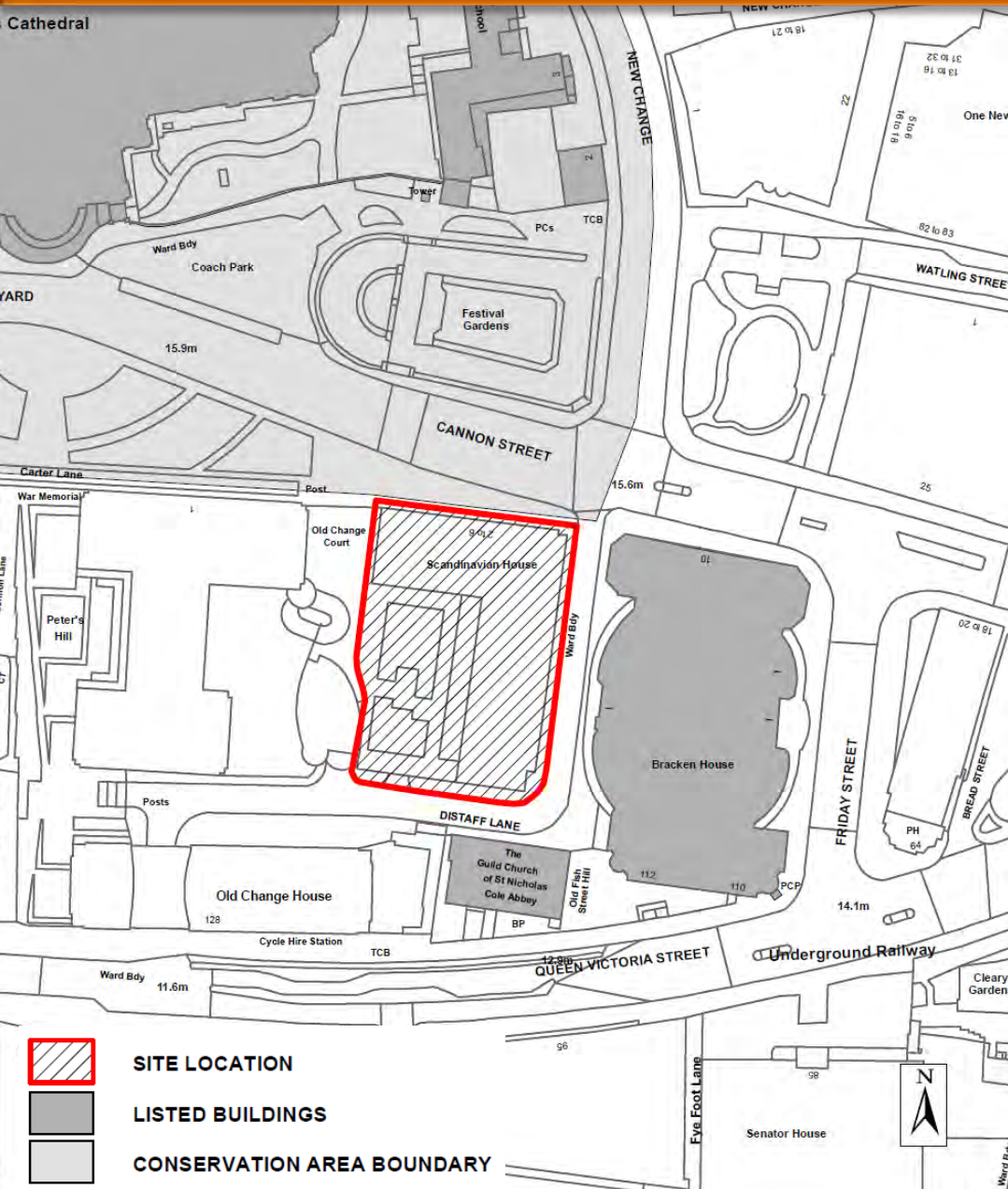
Houndsditch – view south-east

Bevis Marks House, 24 Bevis Marks



Bevis Marks – view south-east

2 - 6 Cannon Street



Site location plan

2 - 6 Cannon Street



Current context from St. Paul's Cathedral

2 - 6 Cannon Street



Existing front elevation

2 - 6 Cannon Street



Existing rear elevation

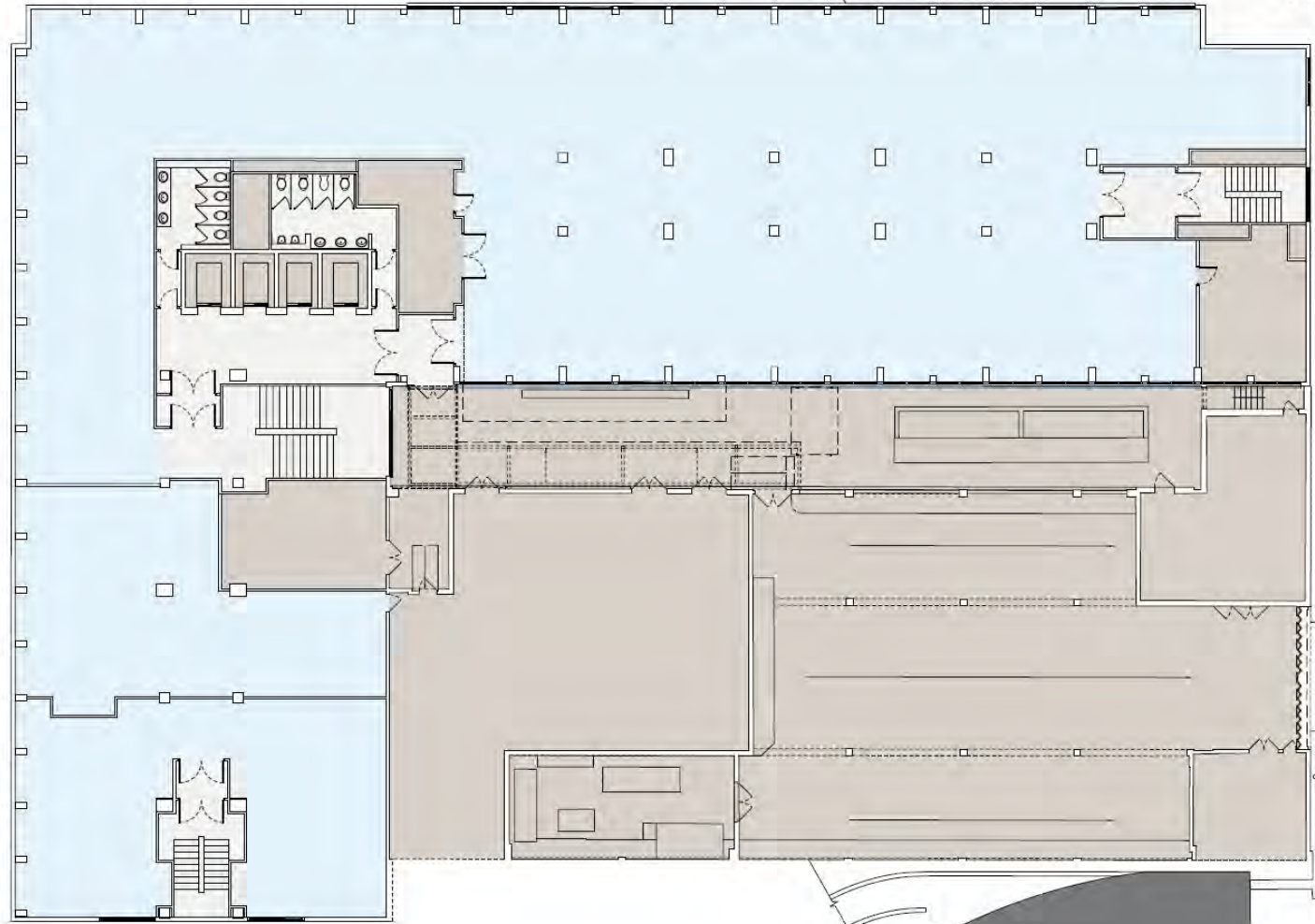
2 - 6 Cannon Street



Existing context plan

2 - 6 Cannon Street

Cannon Street

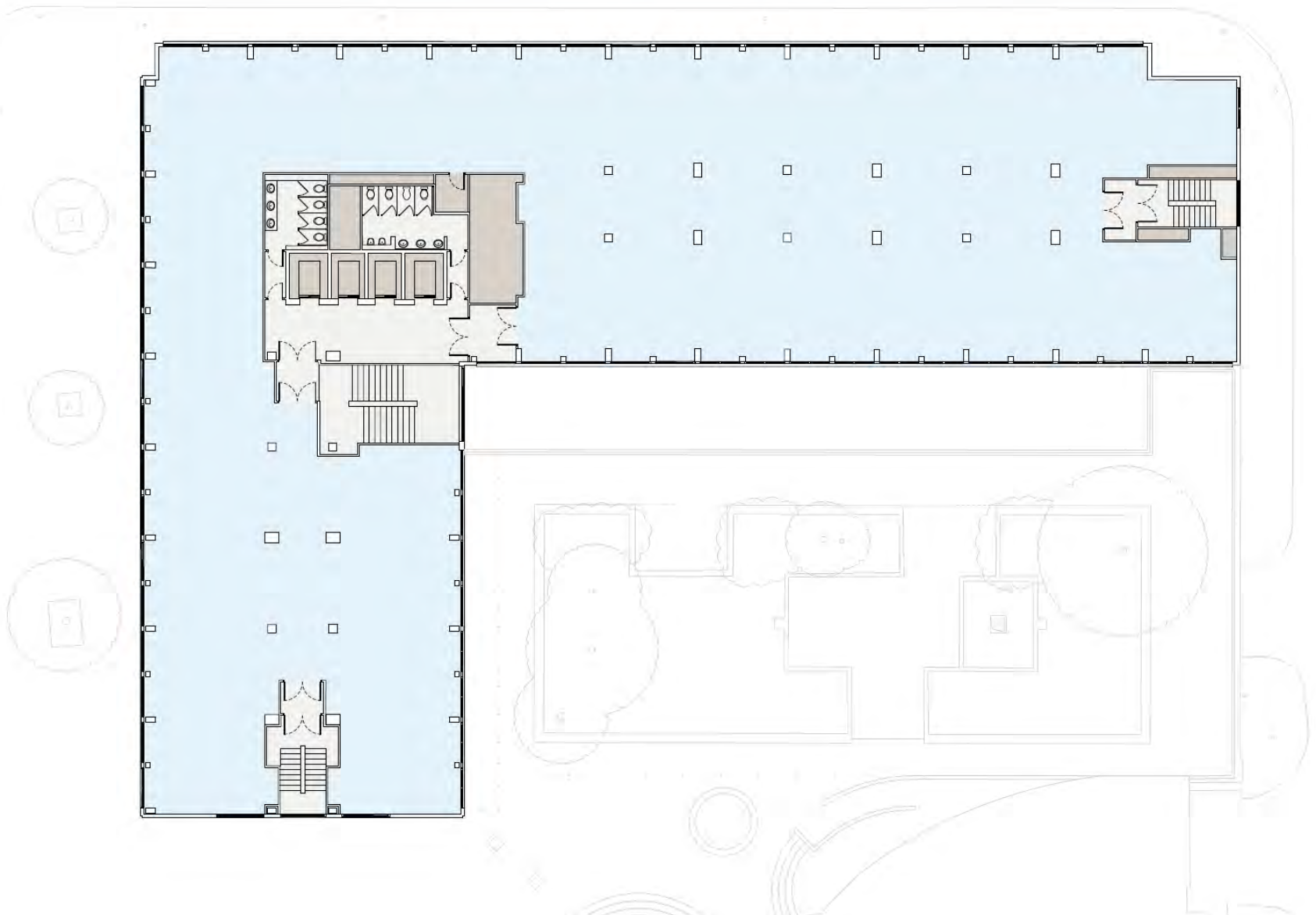


Distaff Lane

Yager Bar

Existing lower ground floor plan

2 - 6 Cannon Street



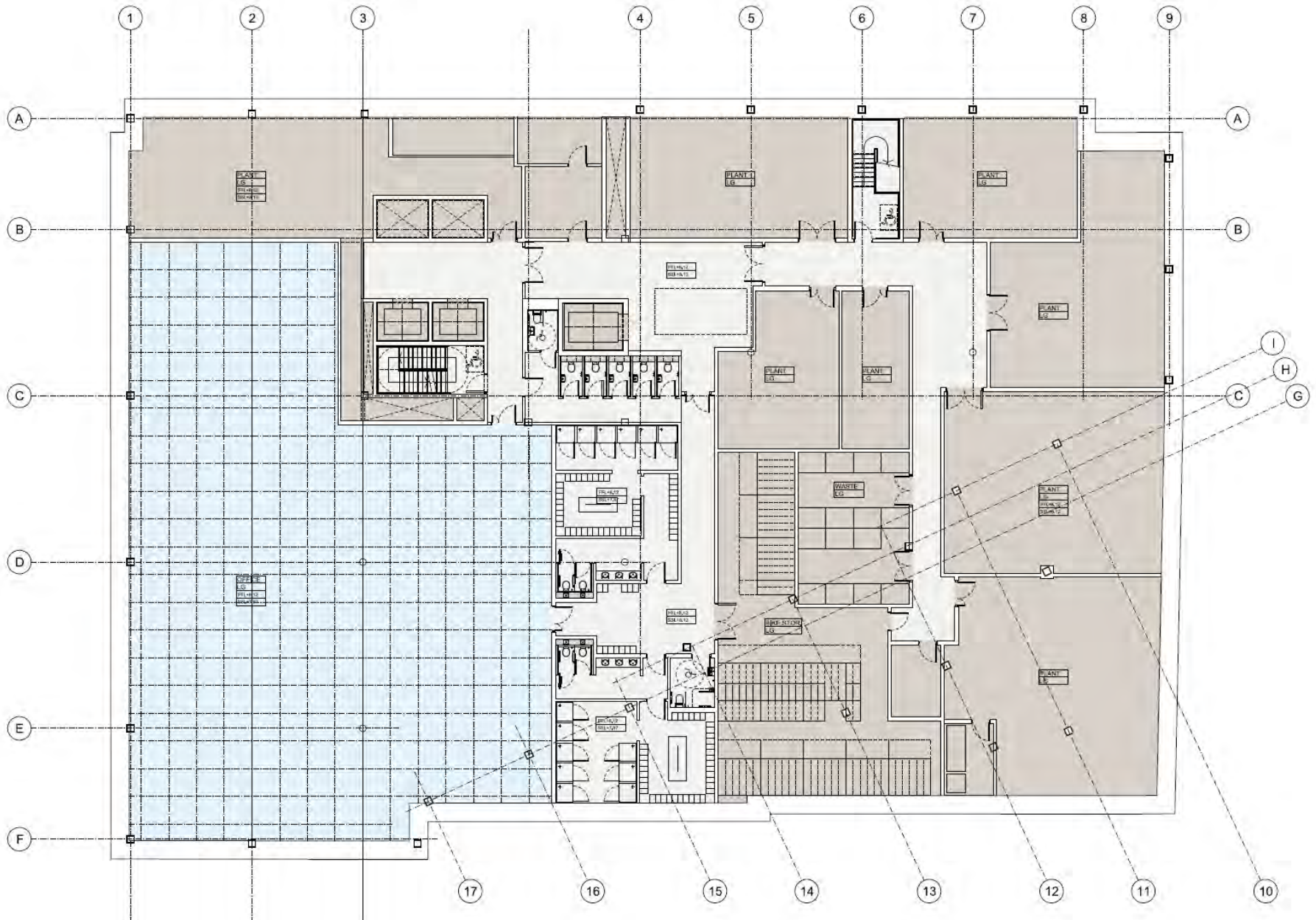
Existing level 01 - 04 floor plans

2 - 6 Cannon Street



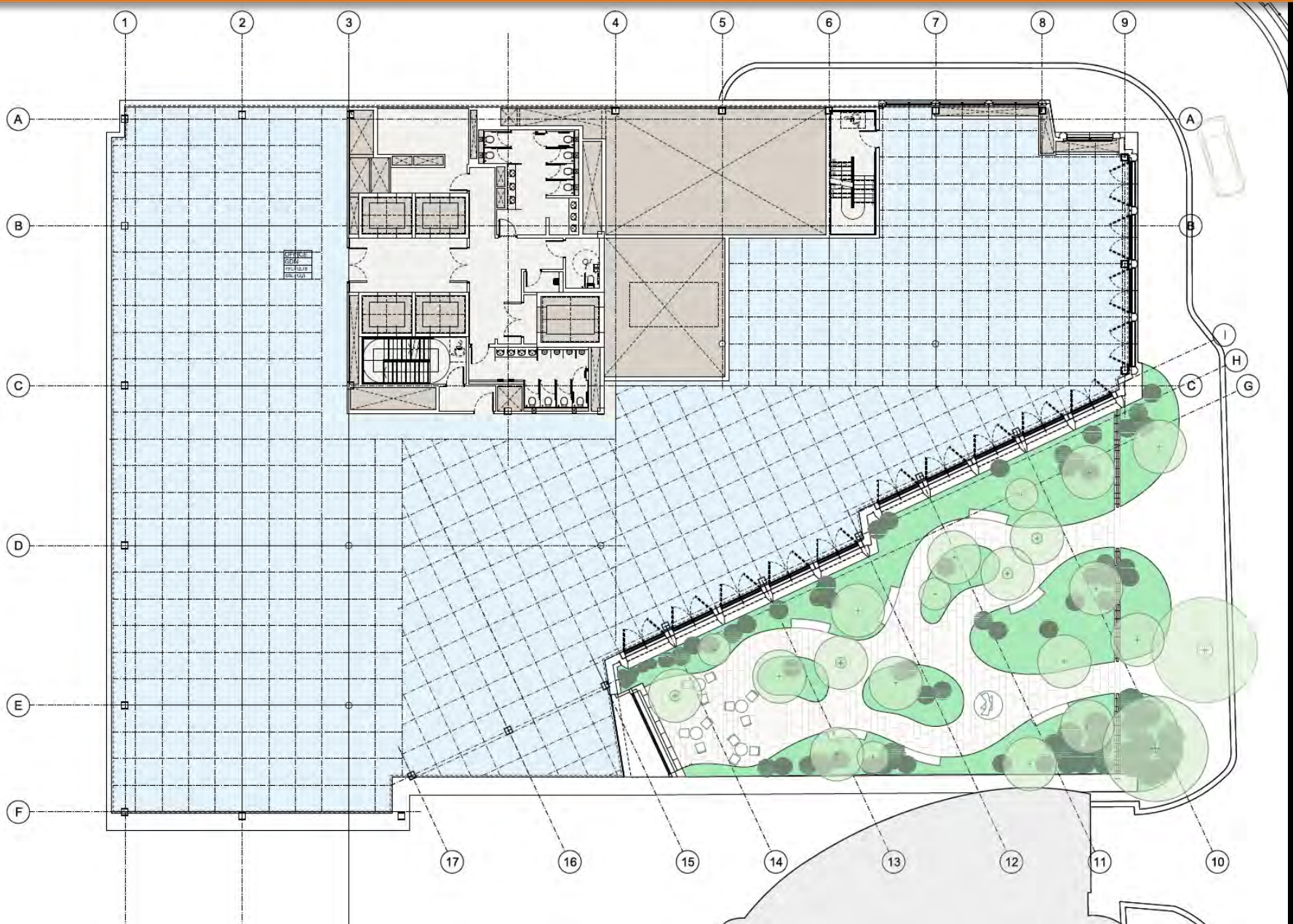
Proposed urban context plan

2 - 6 Cannon Street



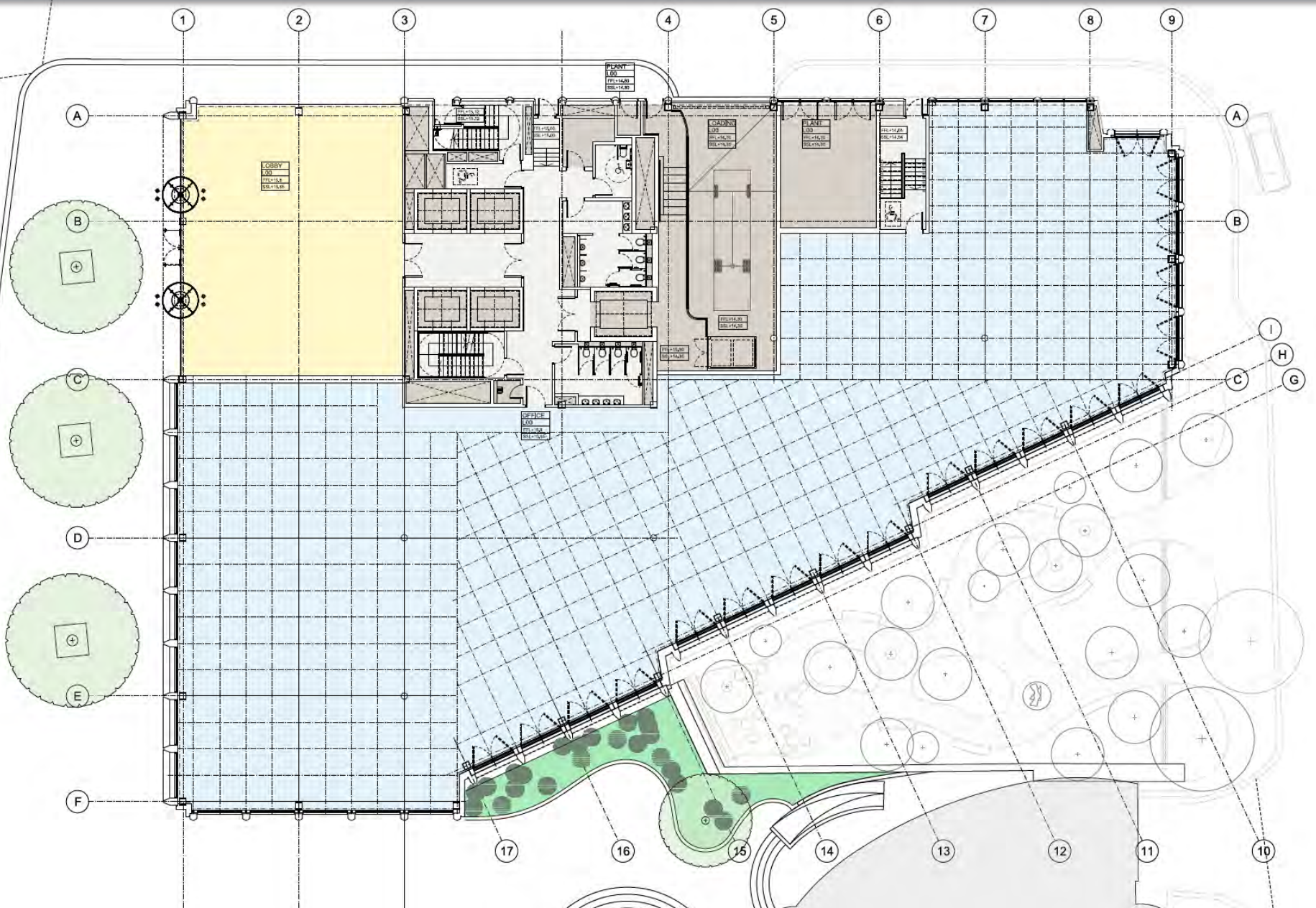
Proposed lower ground floor plan

2 - 6 Cannon Street



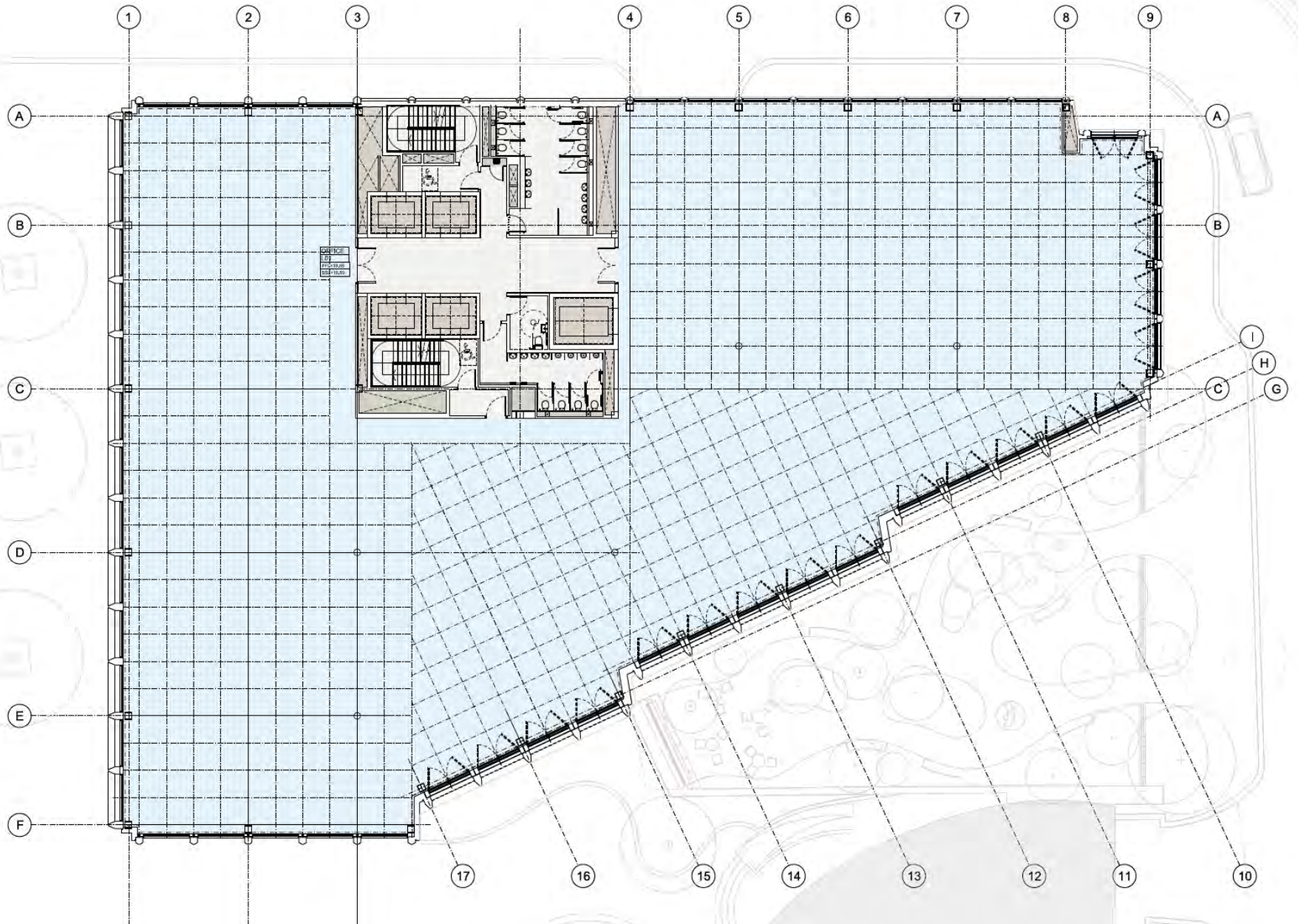
Proposed garden level plan

2 - 6 Cannon Street



Proposed ground floor plan

2 - 6 Cannon Street



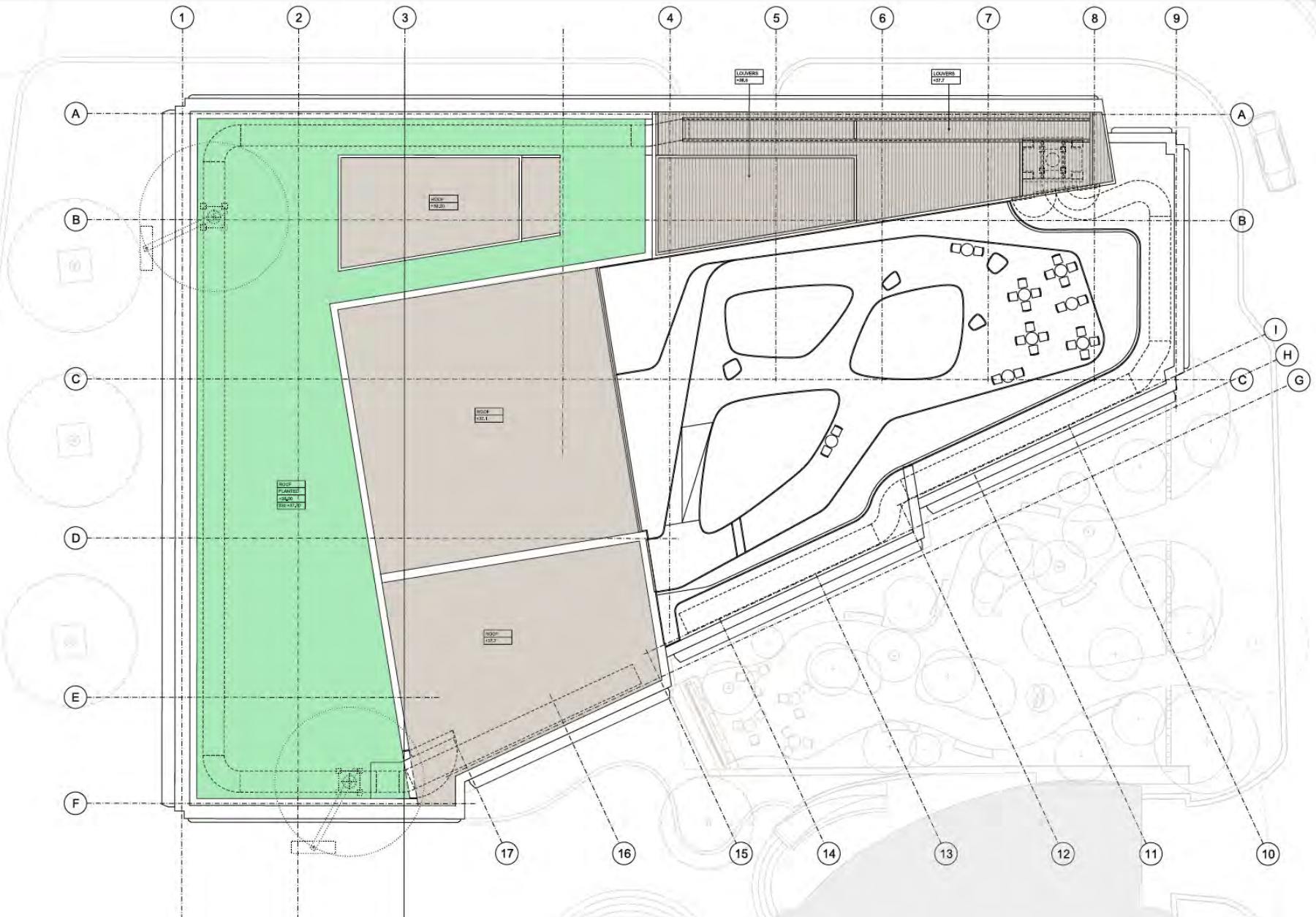
Proposed typical (level 01-04) plan

2 - 6 Cannon Street




Proposed level 05 plan

2 - 6 Cannon Street



Proposed roof plan

2 - 6 Cannon Street




Proposed north elevation

2 - 6 Cannon Street



Proposed south elevation

2 - 6 Cannon Street



Proposed east elevation

2 - 6 Cannon Street



Proposed south-west elevation

2 - 6 Cannon Street



Existing view from St. Paul's Churchyard Gardens

2 - 6 Cannon Street



Proposed view from St. Paul's Churchyard Gardens

2 - 6 Cannon Street



Existing view from southern pavement of St. Paul's Churchyard Gardens

2 - 6 Cannon Street



Proposed view from southern pavement of St. Paul's Churchyard Gardens

2 - 6 Cannon Street



Existing view from Old Change Court

2 - 6 Cannon Street



Proposed view from Old Change Court

2 - 6 Cannon Street



Existing view from Cannon Street east side

2 - 6 Cannon Street



Proposed view from Cannon Street east side

2 - 6 Cannon Street



Existing view from Cannon Street junction with New Change

2 - 6 Cannon Street



Proposed view from Cannon Street junction with New Change

2 - 6 Cannon Street



Proposed view from Distaff Lane looking north

2 - 6 Cannon Street



Proposed view from Distaff Lane looking north

2 - 6 Cannon Street



Existing view from St. Nicholas Cole Abbey

2 - 6 Cannon Street



Proposed view from St. Nicholas Cole Abbey

2 - 6 Cannon Street



Existing view from Lambeth Hill looking north

2 - 6 Cannon Street



Proposed view from Lambeth Hill looking north

2 - 6 Cannon Street



Existing view from public gardens south of Scandinavia House

2 - 6 Cannon Street



Proposed view from public gardens south of Scandinavia House

Planning & Transportation Next Committee Date

13th January 2015

